

1434

6

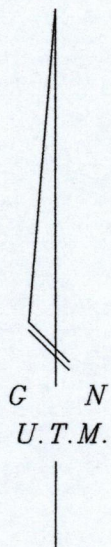
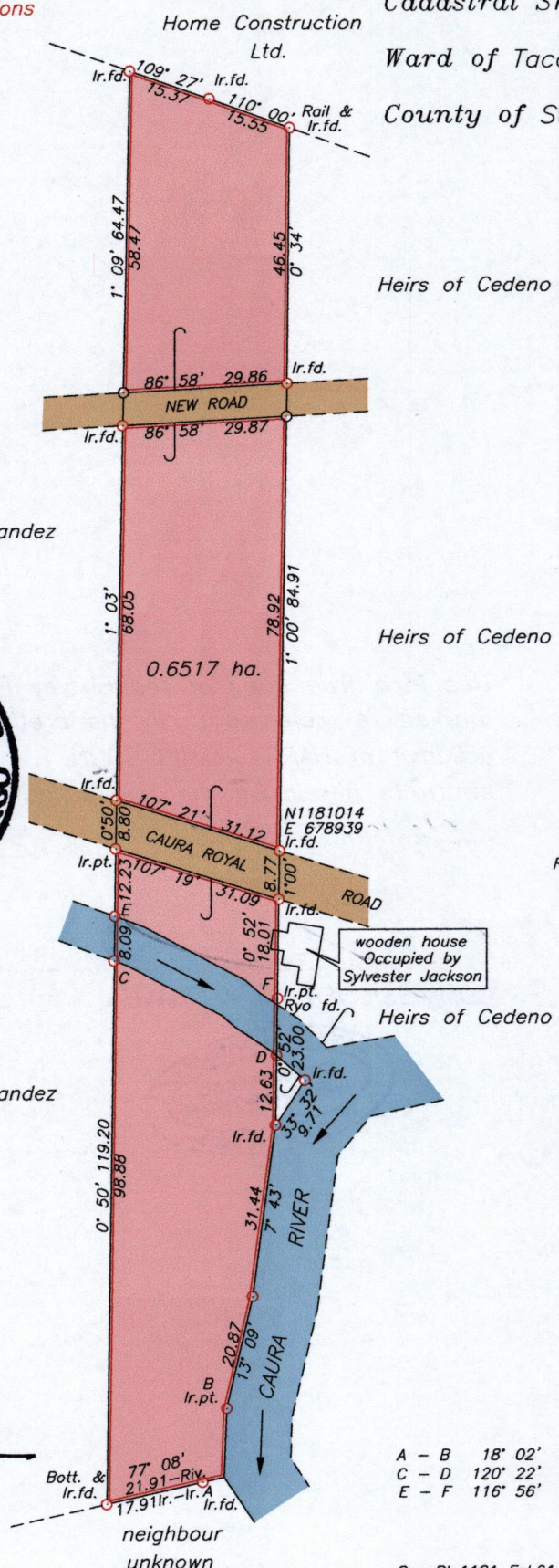
To be brought under the provisions of the Real Property Ordinance.

Process ID # 45613

Cadastral Sheet B.18.C. 14D / 2/d

Ward of Tacarigua

County of St. George



F	0.50	CAURA RIVER
Harry Ramkissoon	33.19	0.96
	29.92	0.57
	27.63	0
Harry Ramkissoon	0.28	26.50
	0.66	5.71
TELINE	0	0
E	116° 56'	
D	0	34.25
	0.20	33.22
CAURA RIVER	0.68	24.99
	1.25	21.90
TELINE	0.44	2.50
	0	0
C	120° 22'	
B	14.15	0
Harry Ramkissoon	2.05	3.43
TELINE	0	0
A	18° 02'	CAURA RIVER

A - B 18° 02' 14.15  
 C - D 120° 22' 34.25  
 E - F 116° 56' 33.19

Approved

*[Signature]*  
 Director of Surveys  
 2012.4.18

See Bk.1181 Fol.61

Co-ordinates are UTM zone 20N Naparima Datum +/-5m  
 obtained from a hand held GPS.  
 Bearings are based on Solar Observations.

SCALE 1/1250  
 Distances are in metres


PLAN of a Parcel of land coloured pink in the Ward of Tacarigua  
 Containing zero point six five one seven hectares  
 Surveyed by me, with due authority, on 19th June 2009 for Harry Ramkissoon  
 In accordance with Regulation 25 (1) of the Land Surveyors' Regulations 1998,  
 I certify that this plan is correct.

Checked by *[Signature]*  
 Entered *[Signature]* 27.06.2012 Trinidad & Tobago Land Surveyor *[Signature]* 7<sup>th</sup> November 2011




"A"

This is a true copy of the Survey Plan  
marked "A" referred to in the prefixed  
affidavit of HARRY RAMKISSOON,  
sworn to herein on the .....<sup>9<sup>th</sup></sup> day of  
.....  
November 2011





.....  
COMMISSIONER OF AFFIDAVITS



1434/6