

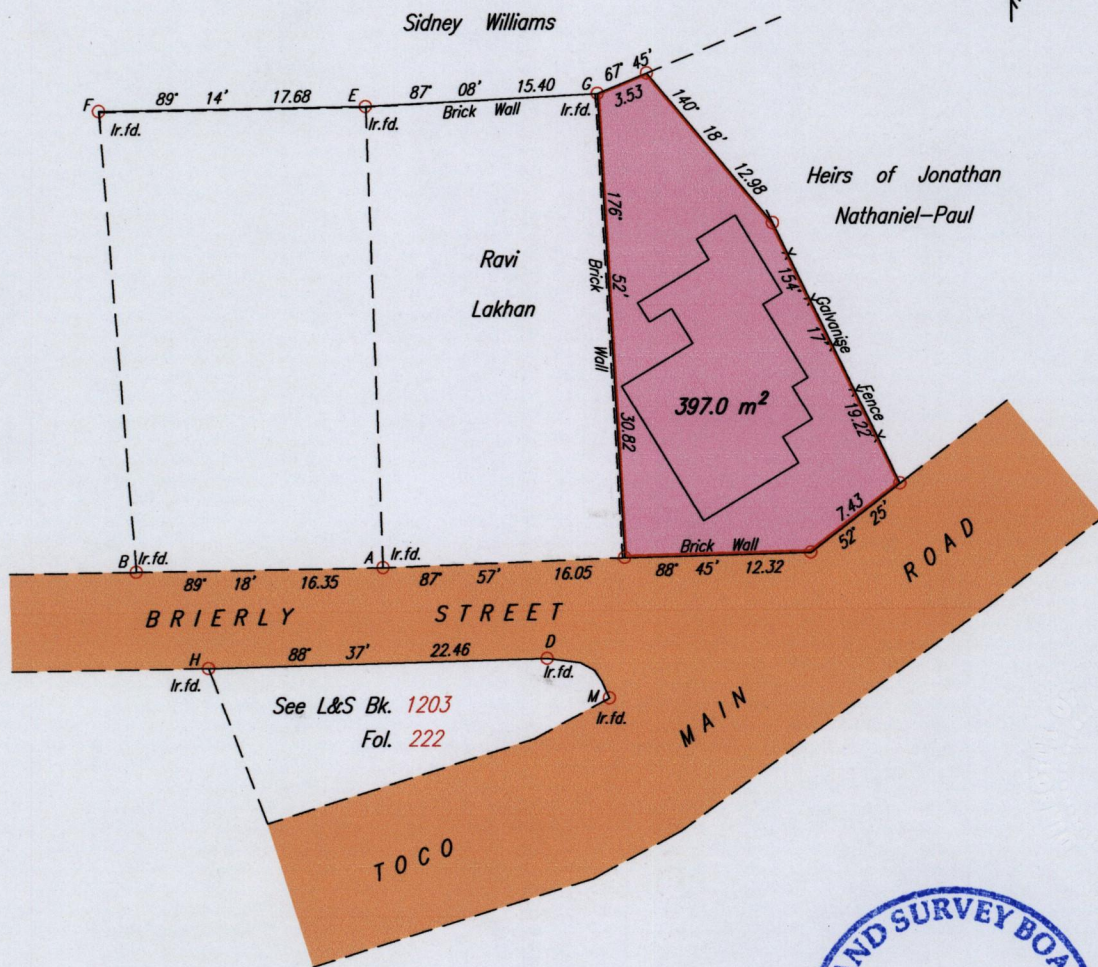

1434

57


To be brought under the provisions of the Real Property Ordinance

SANGRE GRANDE

PROCESS ID# 57562



Coordinates of A (I.r.f.d.): 0704992mE, 1170890mN
U.T.M. 20 WGS 84 (+/- 5.00m)
G.P.S. Direct Observation



Approved by *[Signature]*
Director of Surveys 2012.9.28

SCALE 1:500

Distances are in METRES

○ Denotes Iron put except where otherwise stated

Bearings are Cassini Grid based on Solar Observations

PLAN of a Parcel of land coloured pink in the Ward of Manzanilla
Containing three hundred and ninety seven point zero square metres
Surveyed by me, with due authority, on 6th April 2011 for Marilyn Liverpool
In accordance with Regulation 25 (1) of The Land Surveyors Regulations 1998,
I certify that this plan is correct.

Checked by *[Signature]* 25/9/12

Entered on

Trinidad & Tobago Land Surveyor
C:\LESS 2011\TRINIDAD\LIVERPOOL,MARILYN-SANGRE GRANDE.dwg. FILE NO: L043 2011

[Signature]
TTLS
26th September 2011