

1434

55

R.P.O. Vol Fol.
C.T. Vol Fol.
U.P.R.N. No.

Cadastral Sheet D.23.F 54A
1/a

Ward of Pointe-a-Pierre

County of Victoria

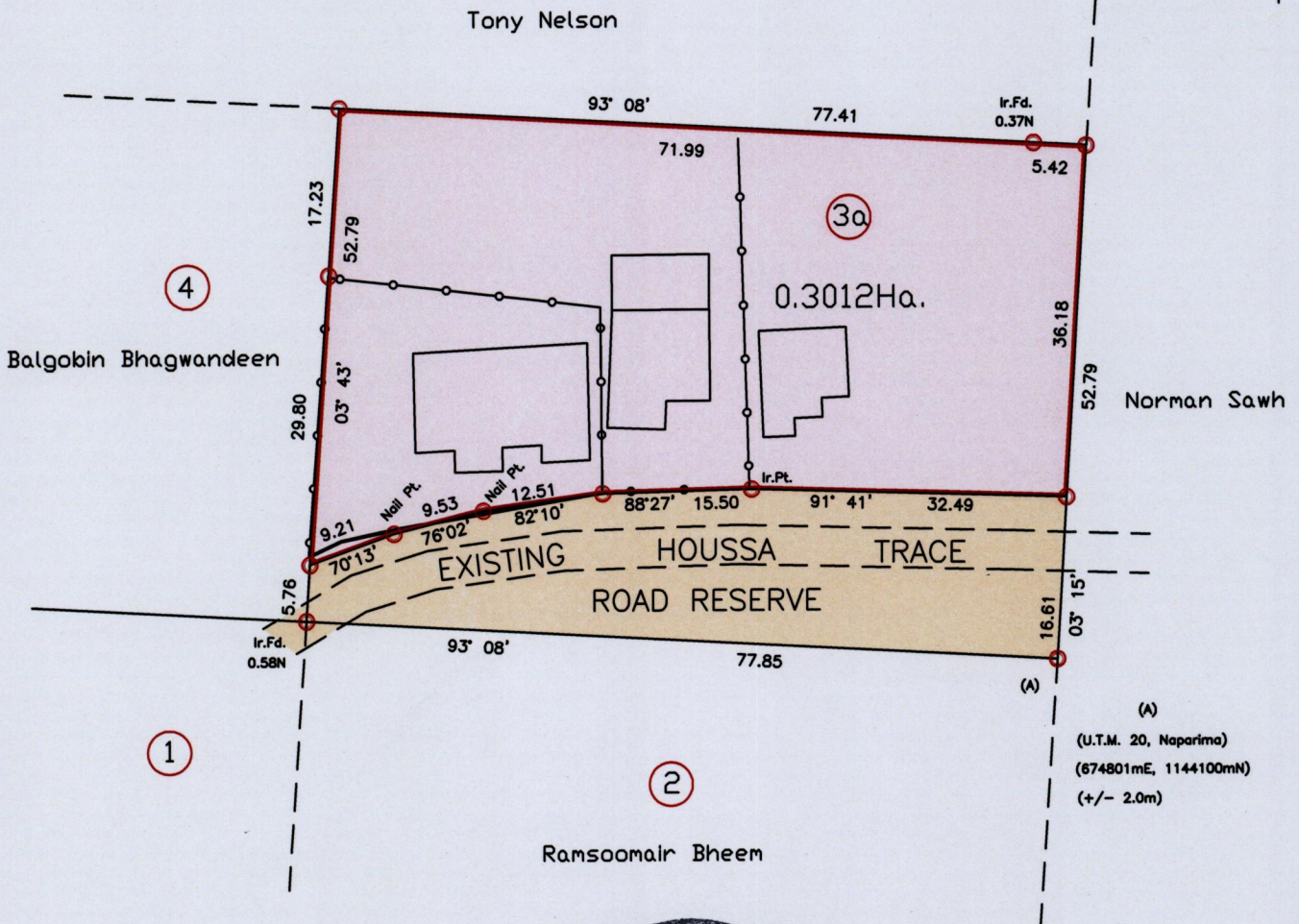
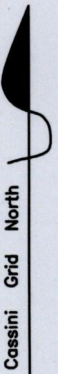
To be brought under the Provisions
of the Real Property Ordinance

PROCESS ID # 43755

R.D. 9068 of 1991

Vide Bk. 251 Fol. 83


BONNE AVENTURE



Approved

Director of Surveys

2012.9.21



SCALE 1 : 1000

○ Denotes Ir. Found unless otherwise stated.

Bearings are Cassini Grid, based on Solar Observations.

Distances are in metres.

PLAN of a Parcel of land coloured pink in the Ward of Pointe-a-Pierre.

Containing Zero Point Three Zero One Two Hectare.

Surveyed by me, with due authority on the 8th July 2011, for Savitri Motilal Harricharan.

In accordance with Regulation 25 (1) of the Land Surveyors' Regulations 1998,

I Certify that this plan is correct.

Checked by

10/9/12

Entered on

015 05.02.2013

Trinidad and Tobago Land Surveyor

20th August 2011.