

1434

53

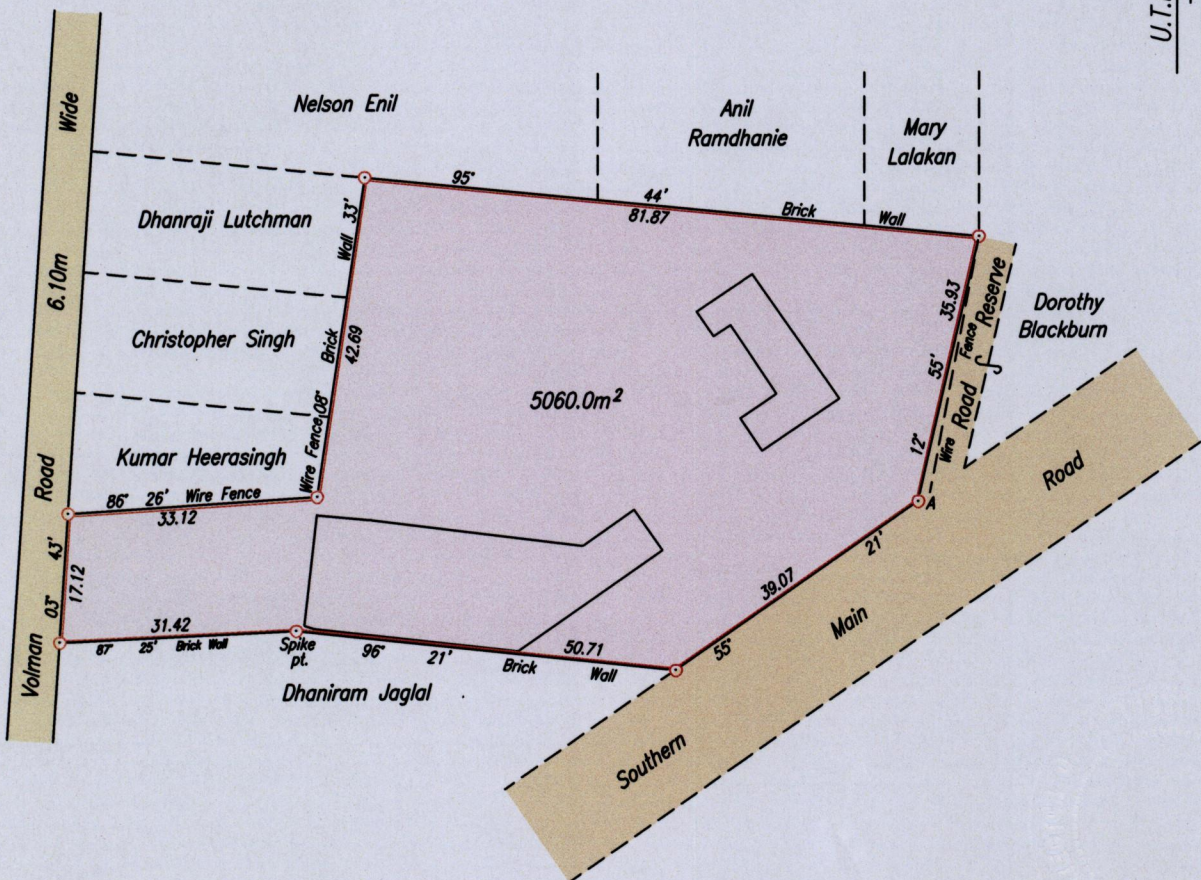
To be brought under the Provisions of the Real Property Ordinance.


Cadastral Sheet D.12.D. 33F 4/c  
Borough of Chaguanas  
County of Caroni

U.R.P.N. . . . .

Bk. 954 Fol. 171  
Bk. 954 Fol. 121  
Bk. 954 Fol. 169  
Bk. 1161 Fol. 223

PROCESS ID # 54366




Approved   
Director of Surveys 2012.9.14

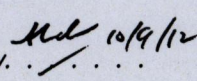
Point A  
Co-ordinates obtained by Hand Held G.P.S. (Nap. Datum)  
Accuracy ± 7m  
E 672448m  
N 1156844m

SCALE 1/1000  
Distances are in metres

Note: To obtain Cassini bearing + 18 minutes  
○ Denotes Iron found except otherwise stated  
Bearings are U.T.M. Grid based on Solar Observations  
Plan of a Parcel of land coloured pink in the Borough of Chaguanas  
Containing five thousand and sixty point zero square metres  
Surveyed by me, with due authority, on May 22nd 2012 for Yasmin Esack  
In accordance with Regulation 25 (1) of the Land Surveyors' Regulations 1998,  
I certify that this plan is correct.



Entered on . . . . . 

Checked by  14/6 . . . . . 2012  
Trinidad & Tobago Land Surveyor