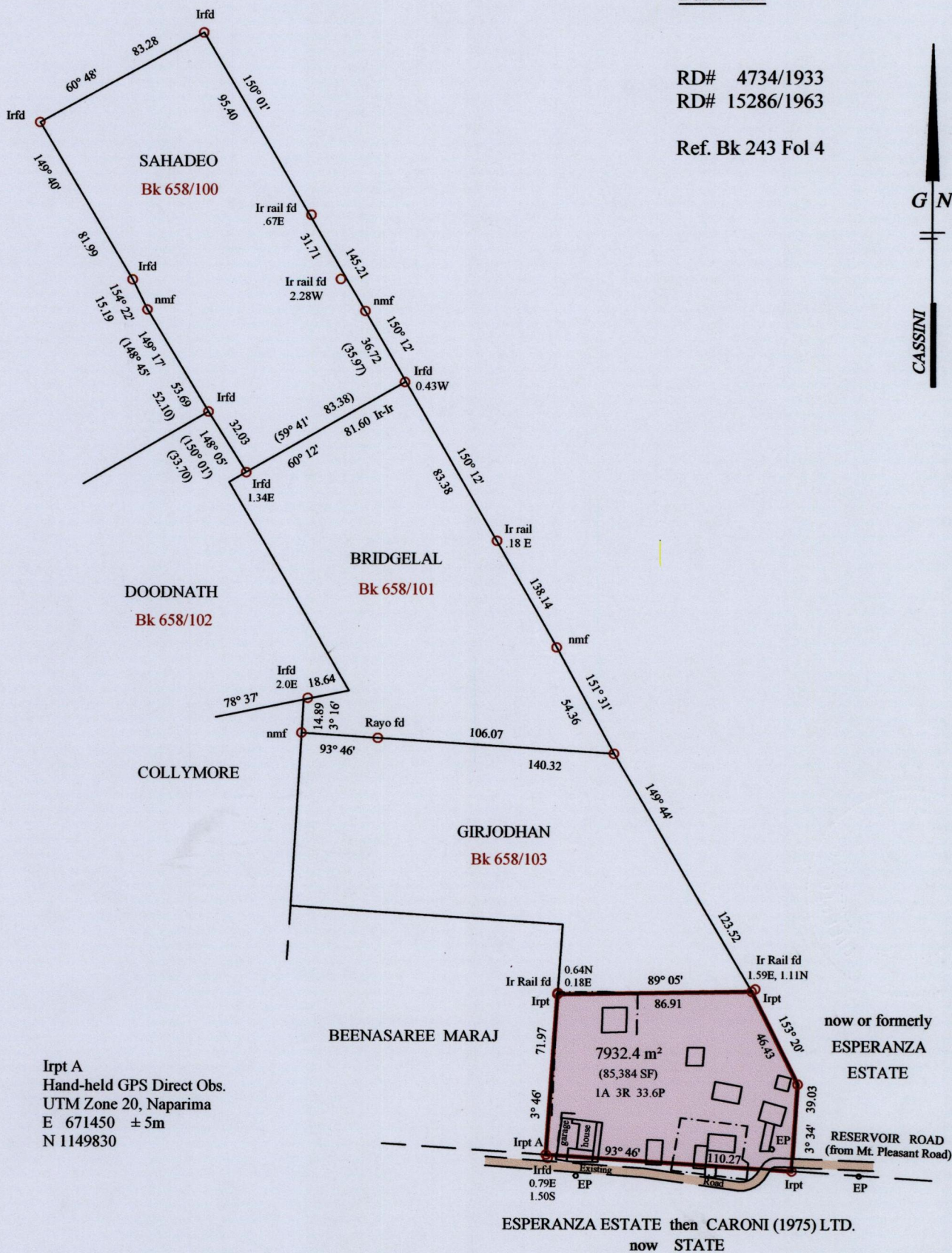
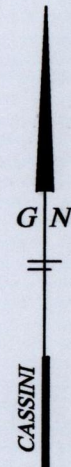


To be Brought under the Provisions of the Real Property Ordinance

Cadastral Sheet D.17.G, 43C
County of Caroni 3/d
Ward of Couva
Basta Hall

RD# 4734/1933
RD# 15286/1963
Ref. Bk 243 Fol 4



Irpt A
Hand-held GPS Direct Obs.
UTM Zone 20, Naparima
E 671450 ± 5m
N 1149830


ESPERANZA ESTATE then CARONI (1975) LTD.
now STATE

Approved

[Signature]
Director of Surveys 2012.4.30

o denotes Iron put except otherwise stated
Bearings are Cassini Grid based on Solar Obs.
Distances are in Metres
SCALE 1/2500

PLAN of a parcel of land coloured pink in the Ward of Couva
Containing seven nine three two point four square metres
Surveyed by me, with due authority, on 5th and 13th November 2011 for *Rajkumar Bridgelal*
In accordance with Regulation 25 (1) of the Land Surveyors' Regulations 1998,
I certify that this plan is correct.



Entered on.....
Checked by *mm* 26/3/2012

[Signature]
Trinidad and Tobago Land Surveyor2012