

1434

4397-7

49

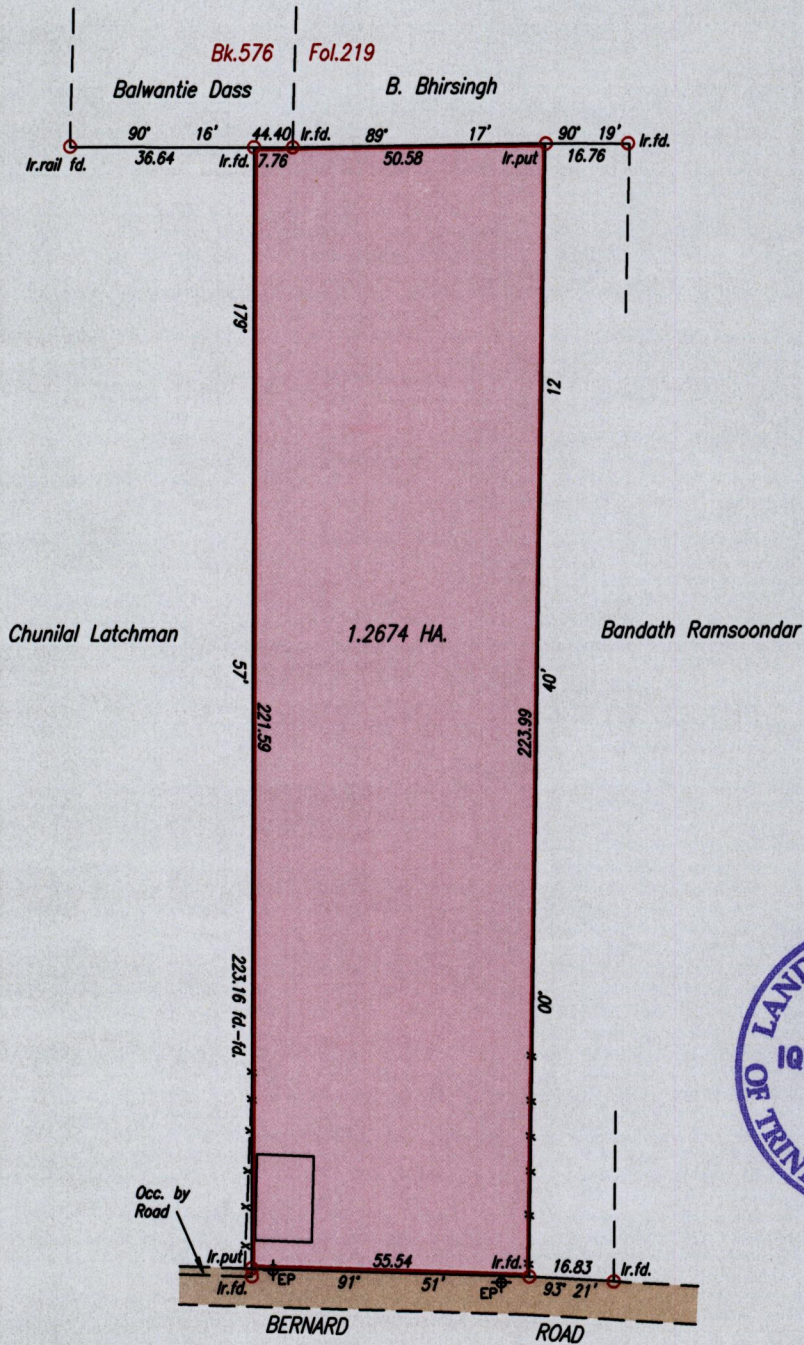
To be brought under the provisions of
The Real Property Ordinance

See Bk.221 Fol.104

PROCESS ID # 55124

Ward of Chaguanas
County of Caroni
Cadastral Sheet D.2.K. 23F
3/d

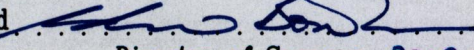
FELICITY



SCALE 1/1500
Distances are in Metres.

Iron A

681394 mE, 1168146 mN
U.T.M. 20, Nap. (+/- 5.0m.)
G.P.S. (Handheld)

Approved 
Director of Surveys 2012.9.10

-x-x-x-x- Chainlink Wire fence

Bearings are Cassini Grid based on solar Observations

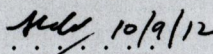
PLAN of a Parcel of land coloured pink in the Ward of Chaguanas

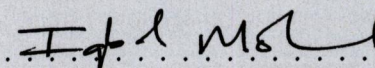
Containing one point two six seven four hectares

Surveyed by me, with due authority, on June 2nd, 2012 for Ramnarine Goberdhan Birbal

In accordance with Regulation 25 (1) of The Land Surveyors' Regulations 1998,

I certify that this plan is correct.

Checked by  10/9/12



Entered on Trinidad & Tobago Land Surveyor. 2/7/2012