

1434

437/78

433

U.P.R.N No.....

Cadastral Sheet B.24 F. 24B  
4/b

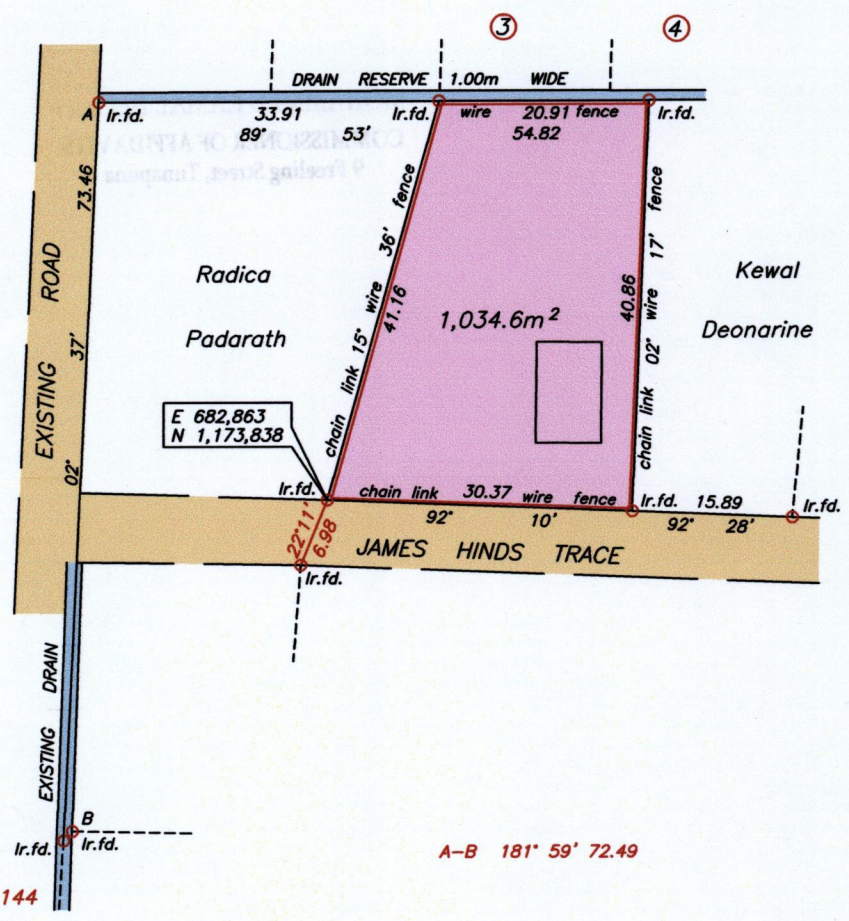
To be brought under the provisions of the  
Real Property Ordinance

Ward of Tacarigua  
County of St. George

PROCESS ID # 51603



See Bk. 1156 Fol. 86




See Bk. 1074 Fol. 144

SCALE 1/750

Distances are in metres

Co-ordinate obtain from hand held GPS  
Naparima U.T.M. Zone 20 +/-3.00m

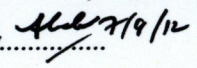
Approved by   
Director of Surveys 2012.9.10

○ Denotes Iron put unless otherwise stated  
Bearings are Cassini Grid based on Solar Observations  
Note : To obtain compass bearings add 06 minutes  
Plan of a Parcel of land coloured pink in the Ward of Tacarigua  
Containing one thousand and thirty four point six square metres

Surveyed by me, with due authority on the 16th June 2006 for Burleigh Campbell

In accordance with Regulation 25 (1) of the Land Surveyors' Regulations 1998,

I certify that this plan is correct.

Checked by  .....

Entered on..... Trinidad and Tobago Land Surveyor..... 1st February 2012






:A:

This is the plan marked :A: referred to in the prefixed affidavit of

Burleigh Campbell

Declared to this 3<sup>rd</sup> day of February 2012

Before me

  
Commissioner of Affidavit

**MOHAMMED KAMAL HOSEIN**  
**COMMISSIONER OF AFFIDAVITS**  
**9 Freeling Street, Tunapuna**

03 02 12



1434/48