

1434

4()

U.P.R.N No.....

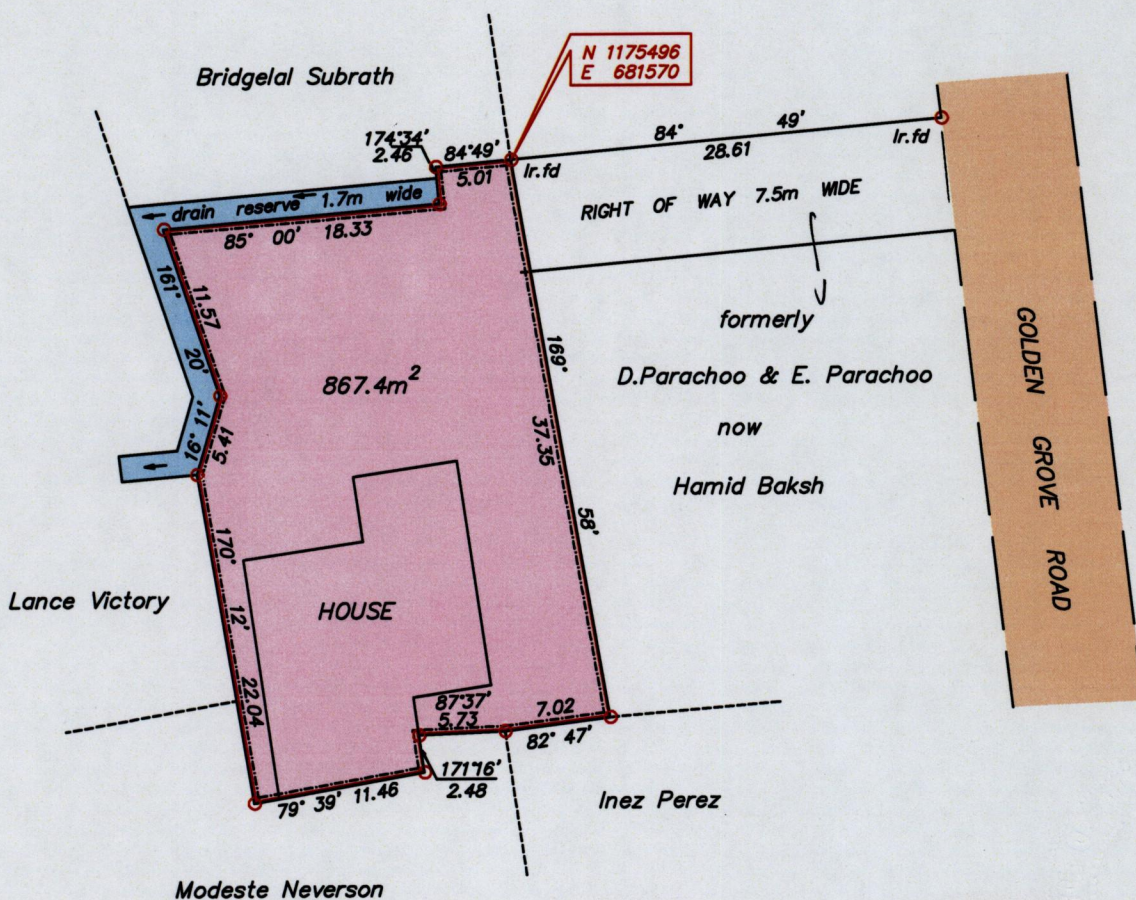
Cadastral Sheet B.24.A 24B
1/d


Ward of Tacarigua

County of St. George

To be brought under the provisions of the
Real Property Ordinance

PROCESS ID.# 52879



Approved by 
Director of Surveys 2012 8.13

SCALE 1/500

Distances are in metres

○ Denotes Iron put except otherwise stated

..... Denotes existing concrete wall

Bearings are Cassini Grid based on Solar Observations

Note : To obtain UTM bearings subtract 18 minutes

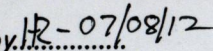
Plan of a Parcel of land coloured pink in the Ward of Tacarigua

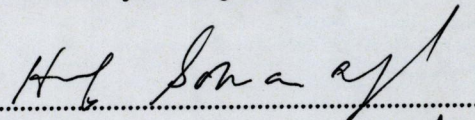
Containing eight hundred and sixty seven point four square metres

Surveyed by me, with due authority on 14th July 2008 for Hamid Baksh

In accordance with Regulation 25 (1) of the Land Surveyors' Regulations 1998,

I certify that this plan is correct.

Checked by  12-07/08/12

Entered on..... Trinidad and Tobago Land Surveyor.....  31st July 2012

Co-ordinate are based on hand held GPS findings

WGS 84 U.T.M. Zone 20 +/- 2.00m

