


1434



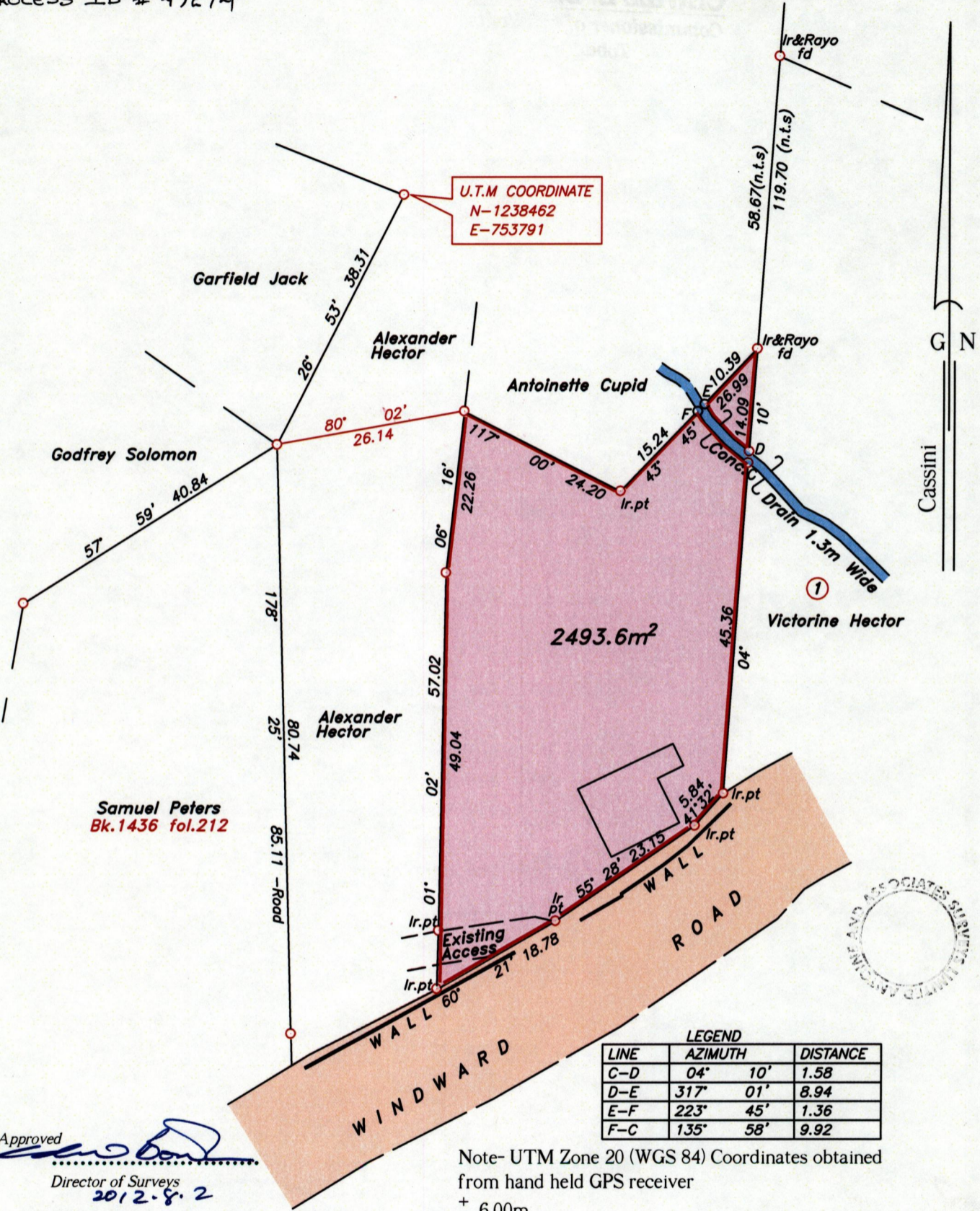
333

U.P.R.N.....

To be brought under the provisions of the REAL PROPERTY ORDINANCE

Cadastral Sheet 1.18.G
Ward of Tobago
Parish of St. George
MT. ST. GEORGE

PROCESS ID # 49274



Approved
[Signature]
Director of Surveys
2012.8.2

Note- UTM Zone 20 (WGS 84) Coordinates obtained from hand held GPS receiver
+ 6.00m

SCALE 1:750

Distances are in metres

○ Denotes iron found, except otherwise stated.
○ Denotes peg put.
Bearings are grid based on solar observations

PLAN of a parcel of land coloured pink in the Ward of Tobago
Containing two thousand four hundred and ninety three point six square metres.
Surveyed by me, with due authority on 9th November, 1st December 2011 & 4th January, 1st February 2012
for Angela Murray Thorne & Hamlin Thorne
In accordance with Regulation 25 (1) of the Land Surveyors' Regulations 1998, I certify that this plan is correct.

Checked by...
Entered

.....*Lyndon Antoine*.....
Trinidad & Tobago Land Surveyor.....*14th February*.....2012
path: \\aasl-server\2011survey\t126\angela thorne.dwg

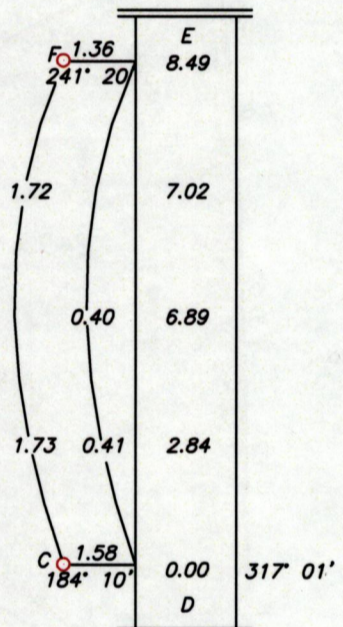
"A"

This is the Survey Plan annexed and marked "A" referred to in the Affidavit of **ANGELA MURRAY THORNE, & HAMLIN THORNE**

SWORN to before me this 27th day of January 2012.

[Signature]
Commissioner of Affidavits.

CEWILL E. DENOON
Commissioner of Affidavits
Tobago



1434/38