

1434

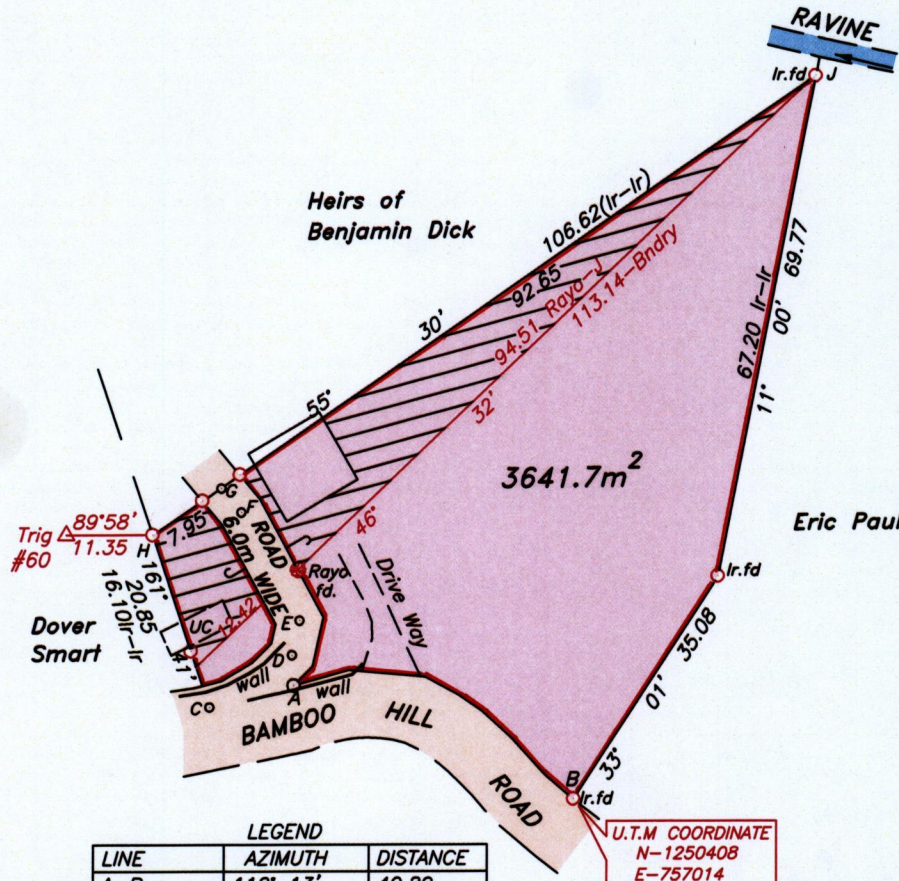
36

U.P.R.N.....
To be brought under the provisions
of the REAL PROPERTY ORDINANCE

Cadastral Sheet 1.19.E
Ward of Tobago
Parish of St. John
PARLATUVIER

PROCESS ID # 50032

Vide Bk.575 Fol.58




LEGEND

LINE	AZIMUTH	DISTANCE
A-B	112° 13'	40.29
C-D	57° 41'	12.93
D-E	12° 22'	4.70
E-F	331° 23'	16.16
F-G	320° 06'	4.13
G-H	235° 30'	10.96
G-J	55° 30'	95.67
C-A	75° 28'	11.52
H-C	161° 41'	23.86


UC- Abandoned Structure

U.T.M COORDINATE
N-1250408
E-757014

 Hatched area claimed by Monica Dick



Note- UTM Zone 20 (WGS 84) Coordinates obtained from hand held GPS receiver
± 1.00m

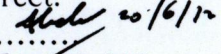
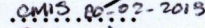
Approved 
Director of Surveys 2012.7.26



○ Denotes iron put, except otherwise stated.
○ Denotes peg put.
Bearings are grid based on solar observations

SCALE 1:1000

Distances are in metres

PLAN of a parcel of land coloured pink in the Ward of Tobago
Containing three thousand six hundred and forty one point seven square metres.
Surveyed by me, with due authority on 24th November 2011 for Oswin Smart
In accordance with Regulation 25 (1) of the Land Surveyors' Regulations 1998, I certify that this plan is correct.

Checked by  20/6/12
Entered  2013


Trinidad & Tobago Land Surveyor  2012.

