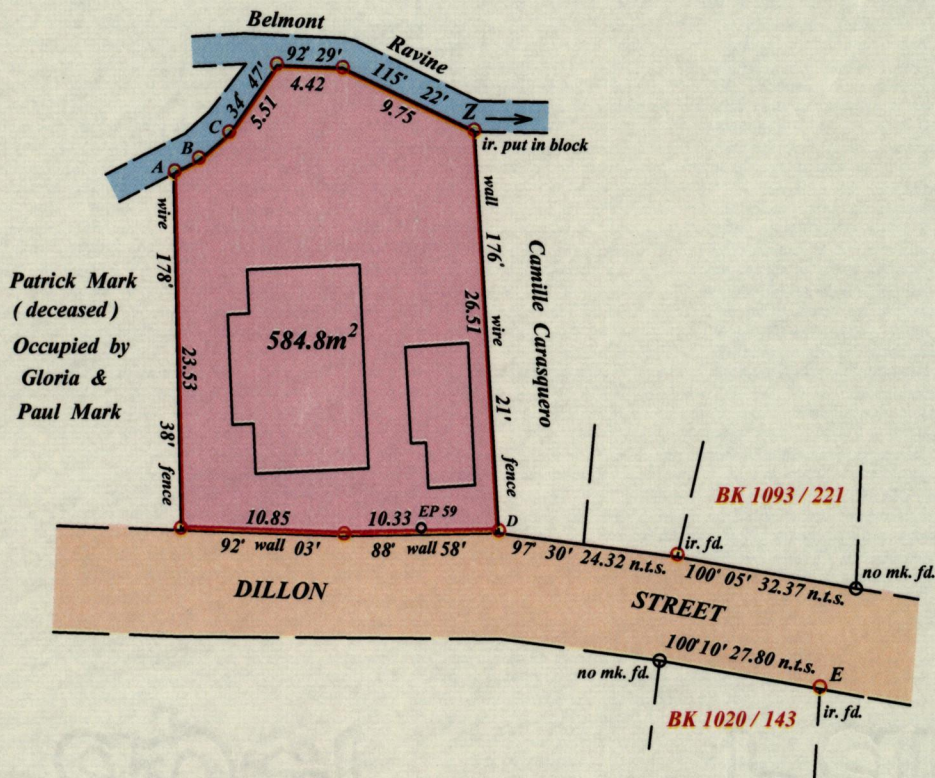
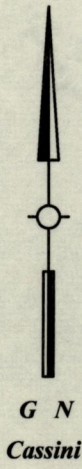


1434

34

To be brought under the Provisions of the
Real property Ordinance


PROCESS ID # 51373




A - B	62° 54'	1.89
B - C	49° 17'	2.63
D - E	106° 14'	52.67 n.t.s.
D - EP 59	270° 02'	5.13
Z	N1185277, E657369	

SCALE 1 : 500

Distances are in metres


Approved 
Director of Surveys 2012. 7. 24



Coordinates taken on hand held Magellan GPS Receiver WGS 84 ±5 metres point Z

- Denotes iron put except otherwise stated
- Bearings are Cassini Grid based on Solar Observations

PLAN of a parcel of land coloured pink in the Ward of Diego Martin
Containing five hundred and eighty four point eight square metres
Surveyed by me, with due authority, on February 11, 2012 for Roger St. Rose
In accordance with Regulation 25 (1) of the Land Surveyors' Regulations 1998,
I certify that this plan is correct.

Checked by  Murchison Pierre
Entered on Trinidad & Tobago Land Surveyor 25th February, 2012