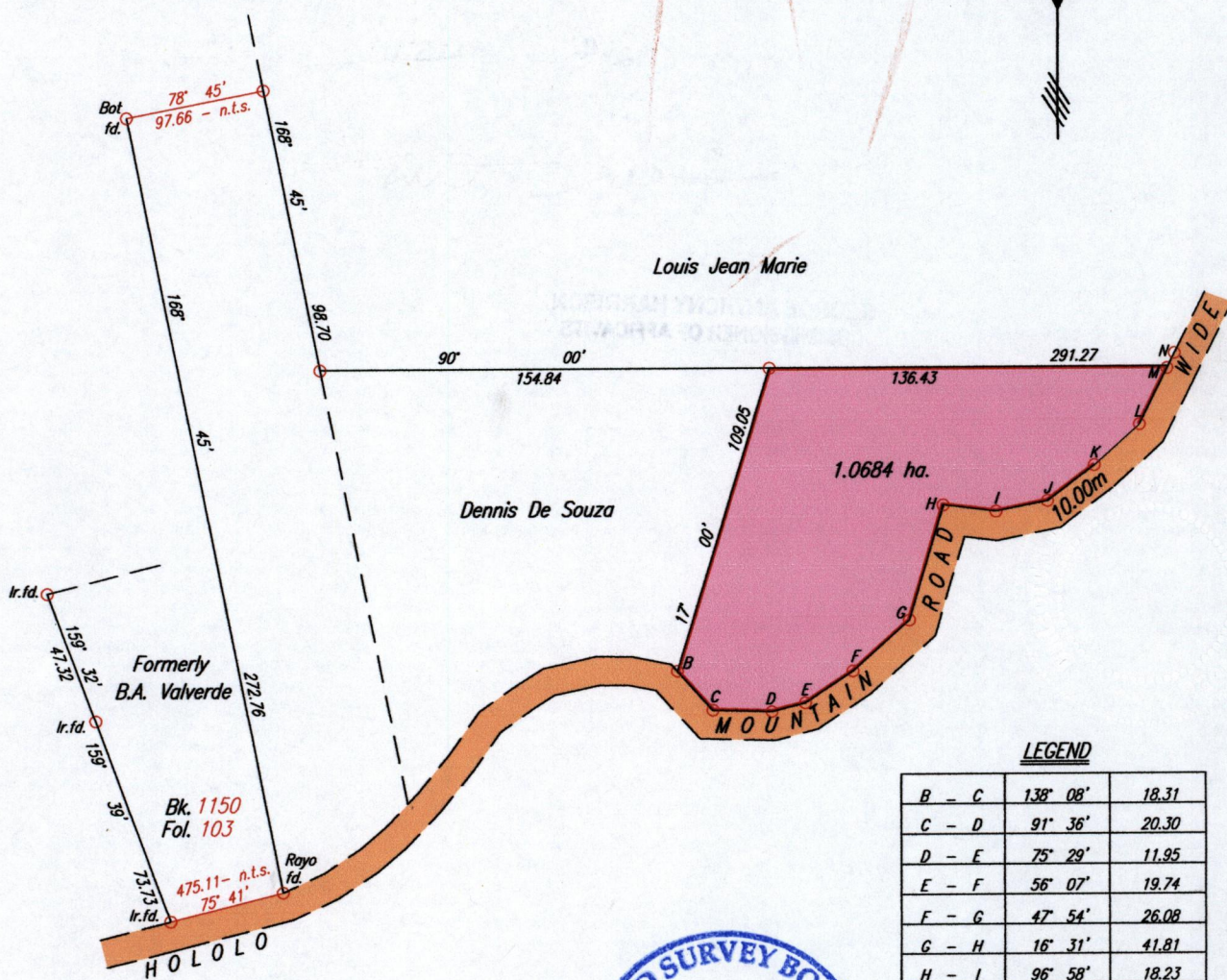



To be brought under the provisions of the Real Property Ordinance

PROCESS ID # 55033




LEGEND

B - C	138° 08'	18.31
C - D	91° 36'	20.30
D - E	75° 29'	11.95
E - F	56° 07'	19.74
F - G	47° 54'	26.08
G - H	16° 31'	41.81
H - I	96° 58'	18.23
I - J	78° 41'	18.02
J - K	52° 31'	20.03
K - L	47° 48'	20.85
L - M	26° 08'	21.59
M - N	26° 08'	5.81



See: Bk. 510 Fol. 21

Approved 
Director of Surveys 2012.7.6

SCALE 1:2500

Distances are in METRES

○ Denotes Iron put except where otherwise stated

Bearings are Cassini Grid based on Solar Observations

PLAN of a Parcel of land coloured pink in the Ward of St. Anns

Containing one point zero six eight four hectares

Surveyed by me, with due authority, on the 17th March 1999 for Dennis De Souza


In accordance with Regulation 25 (1) of The Land Surveyors' Regulations 1998,

I certify that this plan is correct

Checked by  07/2012

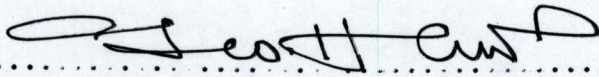
Entered on

Trinidad & Tobago Land Surveyor
C:\LESS 2004\DE SOUZA, DENNIS\037

 TTLS
3rd April 2012

"A"

This is the Plan referred to and marked "A" in the
annexed declaration of DENNIS DE SOUZA declared
to before me this 20th day of June, 2012



Commissioner of Affidavits

**GEORGE ANTHONY HARRISON
COMMISSIONER OF AFFIDAVITS**

1434/28