

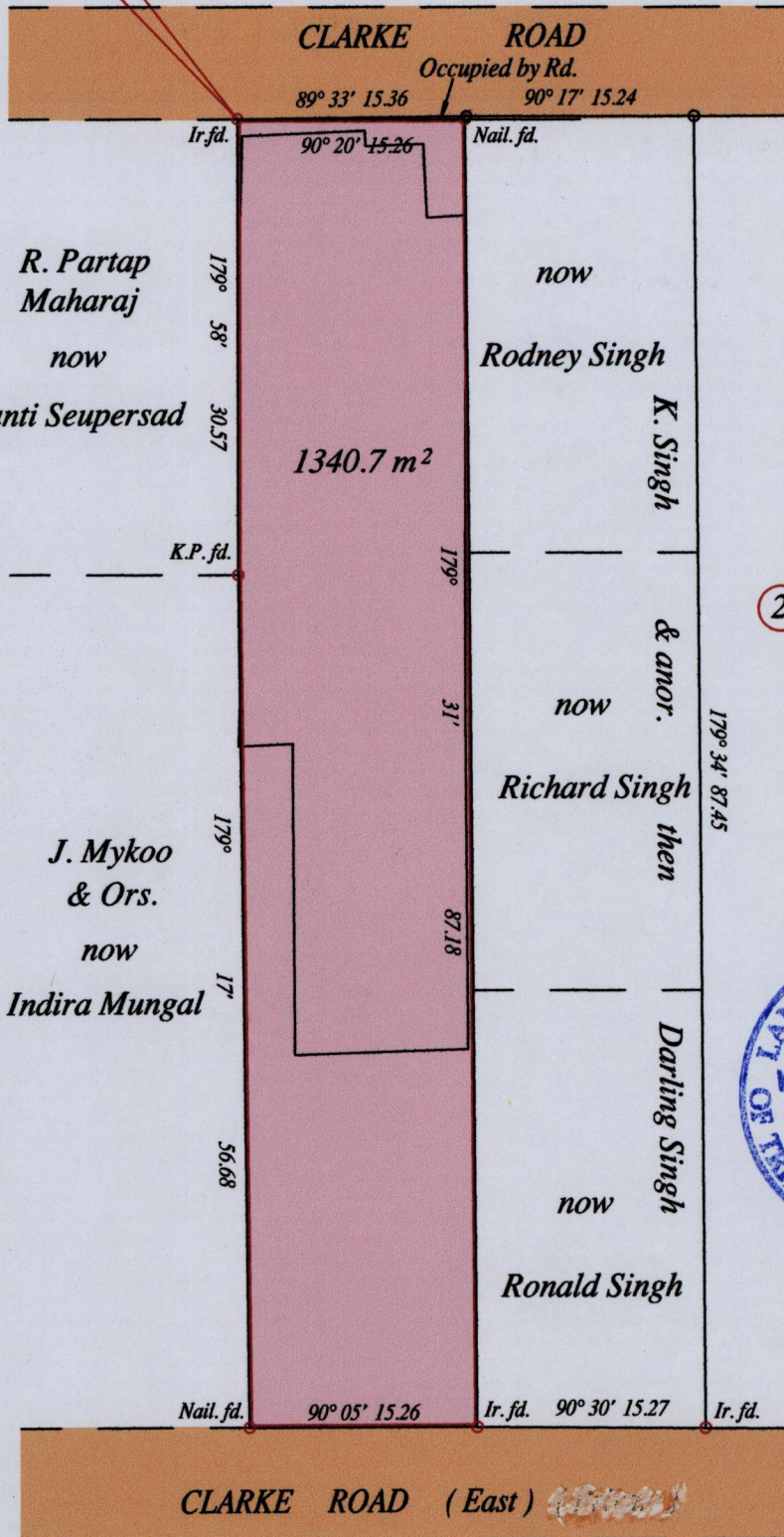
To be brought under the Provisions of the Real Property Ordinance

Ward of Chaguanas

County of Caroni

Cadastral Sheet D 2 L, $\frac{33 C}{2/b}$


N: 1165861
E: 673645
Hand Held GPS.
Naparima Datum (+/-5m)
UTM Zone 20.



G.N
U.T.M.



SEE 1525: 74.

Approved 
Director of Surveys 2012.6.11


Vide Reg. Deed No. DE 201100773596
Vide Bk. 1111 fol. 66 & 67

- Denotes no mark put
- Denotes Iron put except stated otherwise.

SCALE : 1:500

Note: Bearings are U.T.M. grid based on solar observations Distances are in metres

PLAN of Parcel of land coloured pink in the Ward of Chaguanas
Containing one thousand three hundred and forty point seven square metres
Surveyed by me, with due authority, on the 8th. March 2012 for Maniram Jagmohan
In accordance with Regulation 25 (1) of the Land Surveyors' Regulations 1998,
I certify that this plan is correct.

Checked by 

Entered on Trinidad & Tobago Land Surveyor 15th March 2012