
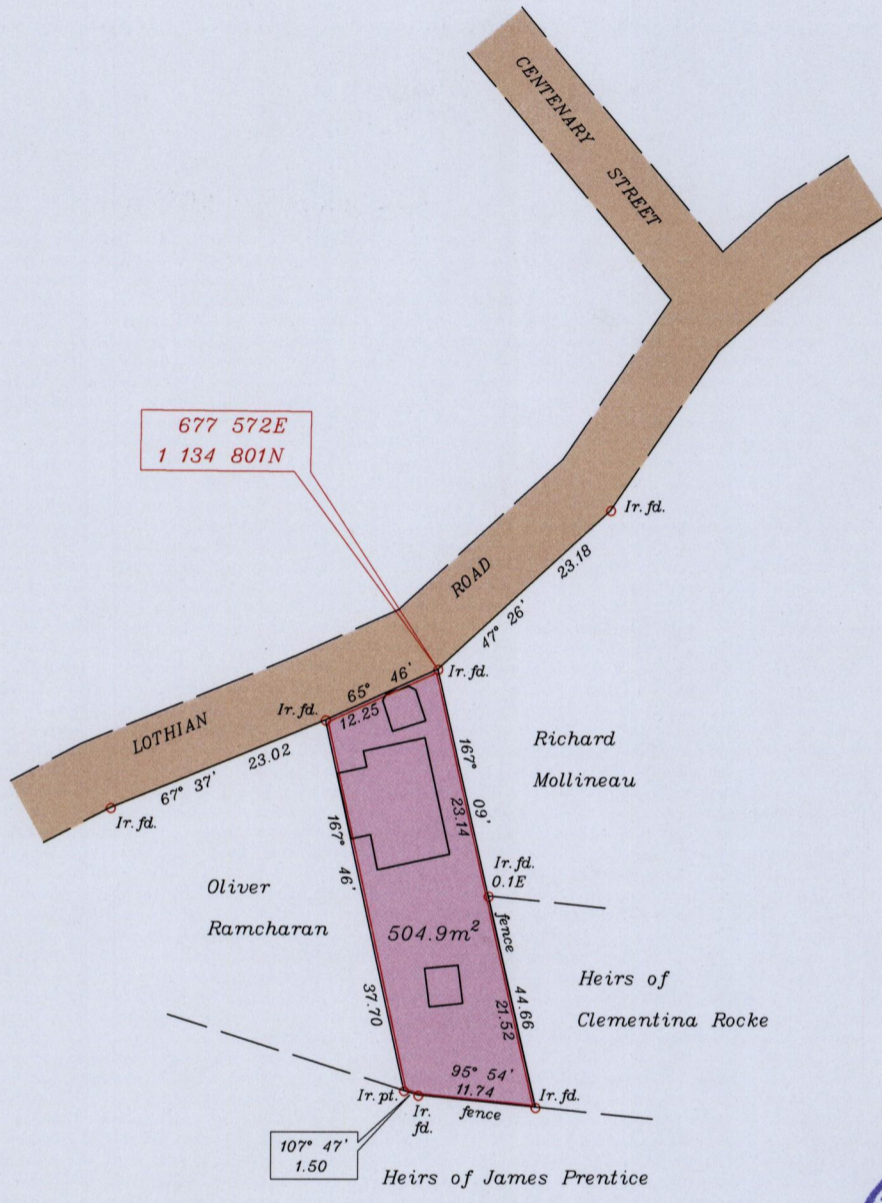


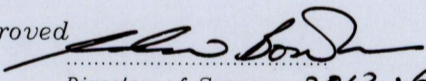
To be brought under the provisions of the Real Property Ordinance

Ward of Savana Grande
County of Victoria
Cadastral Sheet G.4.N., 54D
4/a/3

PROCESS ID # 51152

VIDE Bk.1050 fol.61



Approved 
 Director of Surveys 2012.6.4





Co-ordinates are U.T.M. Zone 20 Naparima Datum +/-5m
 obtained from handheld G.P.S.

SCALE 1:750

Bearings are Cassini Grid based on Solar Observations Distances are in metres

PLAN of a Parcel of land coloured pink in the Ward of Savana Grande
 Containing five hundred and four point nine square metres
 Surveyed by me, with due authority, on March 09, 2012 for Sterling Ramcharan
 In accordance with Regulation 25(1) of the Land Surveyors Regulations 1998,
 I certify that this plan is correct.

Checked by  28/5/2012
 Entered


 Trinidad & Tobago Land Surveyor March 21 2012