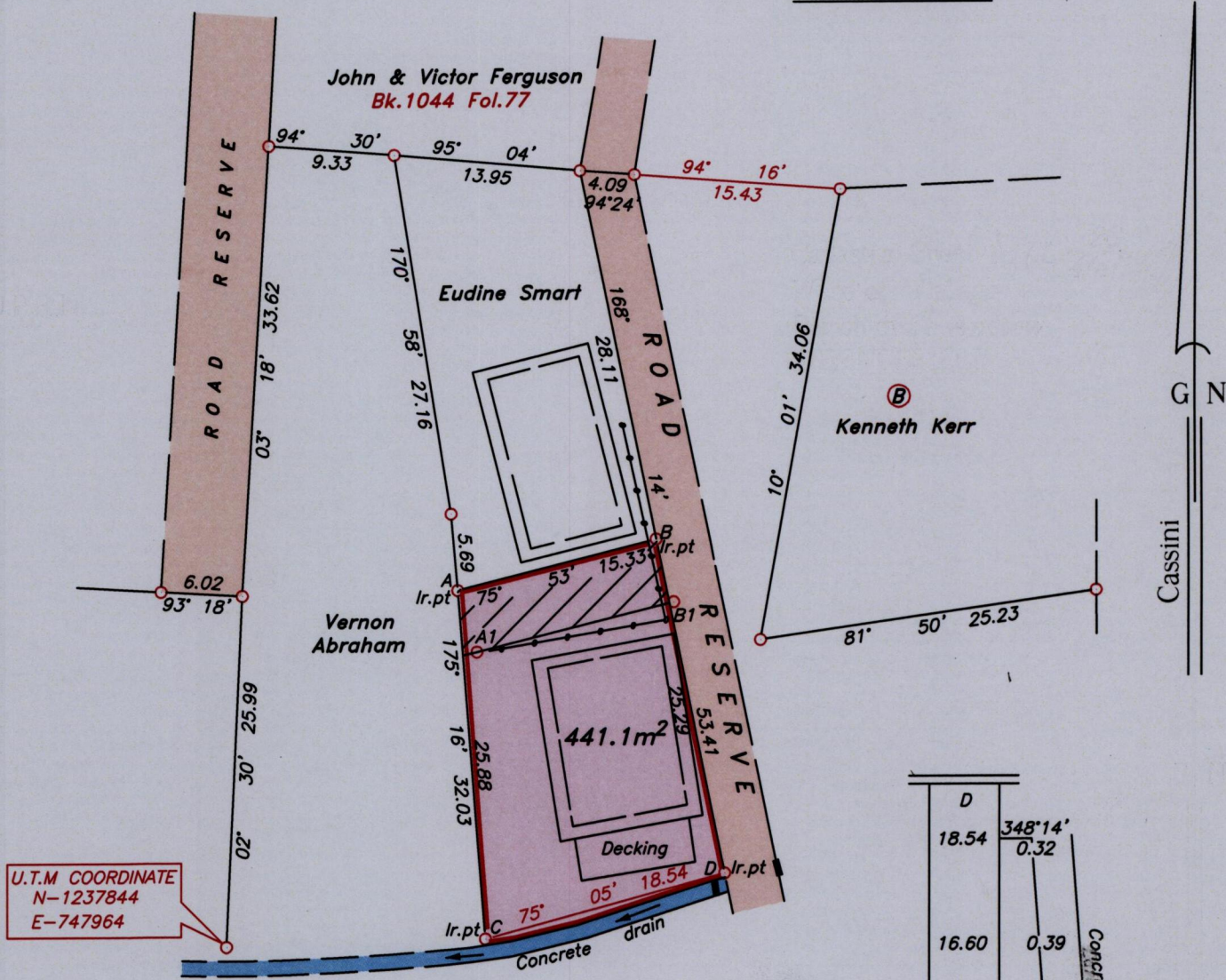


To be brought under the provisions of the REAL PROPERTY ORDINANCE


U.P.R.N.....

Cadastral Sheet 1.17.L 2G/4/a/3 Ward of Tobago Parish of St. Andrew FRIENDSFIELD

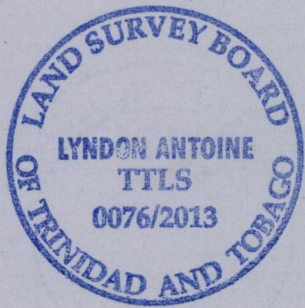
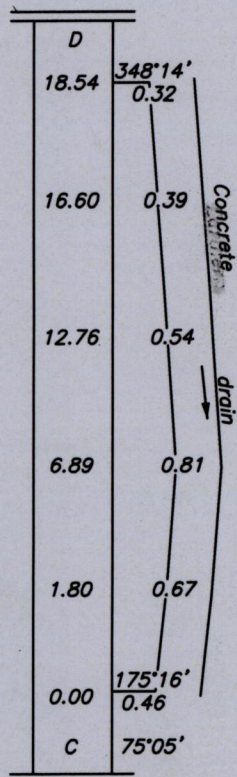


U.T.M COORDINATE N-1237844 E-747964

Table with 3 columns: LINE, BEARING, DISTANCE. Rows include A-A1 and B-B1.



Note- UTM Zone 20 (WGS 84) Coordinates obtained from hand held GPS receiver ± 6.00m



Approved [Signature] Director of Surveys

SCALE 1:500

Denotes iron found, except otherwise stated. Bearings are grid based on solar observations

Distances are in metres

PLAN of parcel of land coloured pink in the Ward of Tobago Containing four hundred and forty one point one square metres. Surveyed by me, with due authority on 15th October 2012 for Theresa Waldron Certified Correct in accordance with Regulation 25 (1) of the Land Surveyors' Regulations 1998.

Checked by: M.M. 28/10/2013 Entered .....

Trinidad & Tobago Land Surveyor..... 2013 Path: \\aasl-server\2012survey\w208\twaldron.jwg