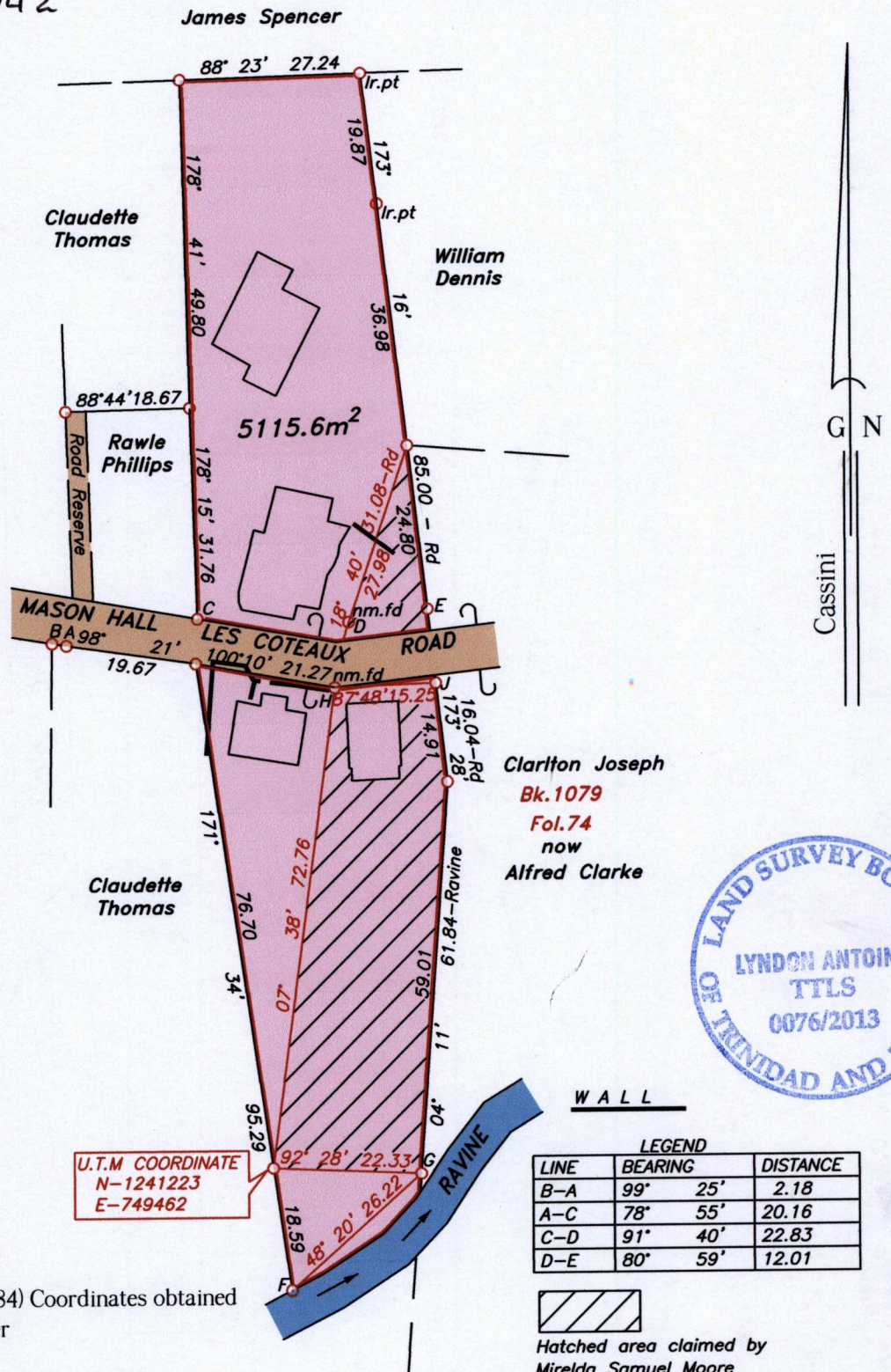


U.P.R.N.....


To be brought under the provisions of the REAL PROPERTY ORDINANCE

Cadastral Sheet I.12.P- $\frac{2G}{2/b}$  &  $\frac{2D}{6/b}$   
Ward of Tobago  
Parish of St. George  
MASON HALL

PROCESS ID # 70742



U.T.M COORDINATE  
N-1241223  
E-749462



LINE	BEARING	DISTANCE
B-A	99° 25'	2.18
A-C	78° 55'	20.16
C-D	91° 40'	22.83
D-E	80° 59'	12.01

Hatched area claimed by Mirelda Samuel Moore Comprising 1640.6m² (see deed #15358 of 1989)

SCALE 1:1000

Note- UTM Zone 20 (WGS 84) Coordinates obtained from hand held GPS receiver ± 6.00m

Approved *[Signature]*  
Director of Surveys

○ Denotes iron found, except otherwise stated.

Bearings are grid based on solar observations

Distances are in metres

PLAN of a parcel of land coloured pink in the Ward of Tobago  
Containing five thousand one hundred and fifteen point six square metres.  
Surveyed by me, with due authority on 18th April 2013 for Nyla Campbell


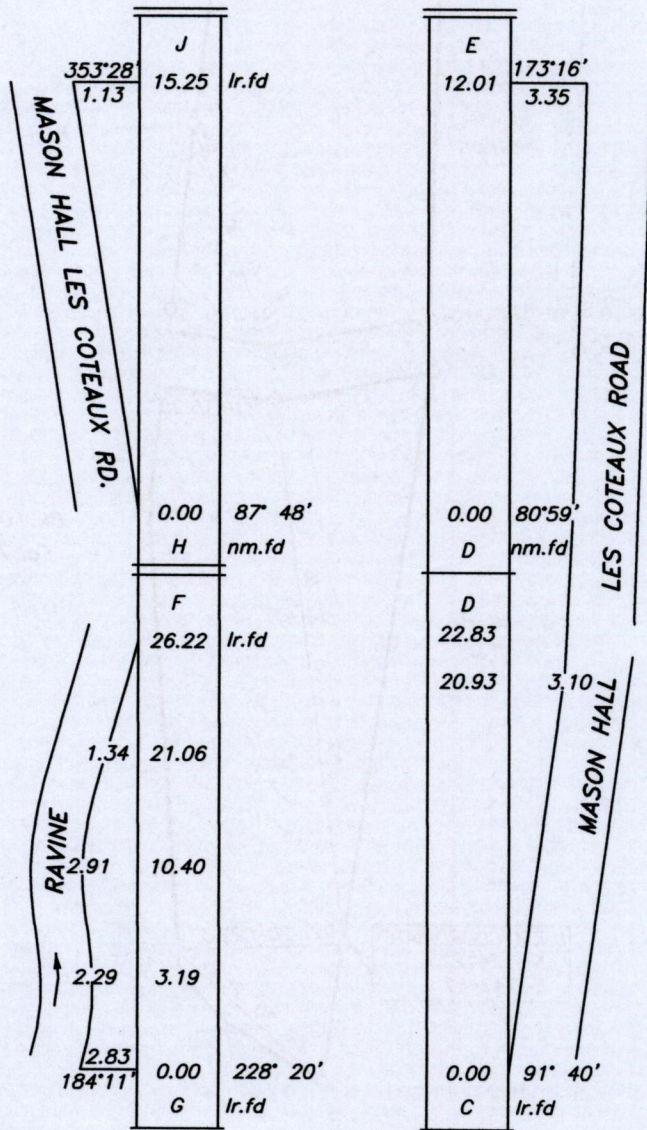
Certified Correct in accordance with Regulation 25 (1) of the Land Surveyors Regulations 1998.

Checked by.....  
Entered .....

*[Signature]*  
Trinidad & Tobago Land Surveyor..... 20th September 2013.  
Path: \\aasl-server\2013survey\c255\ncampbell.dwg

805

1434



1434/208