

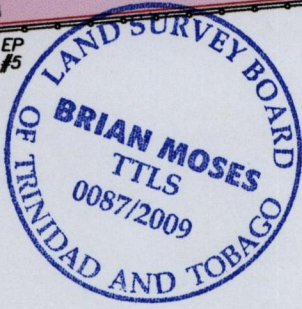
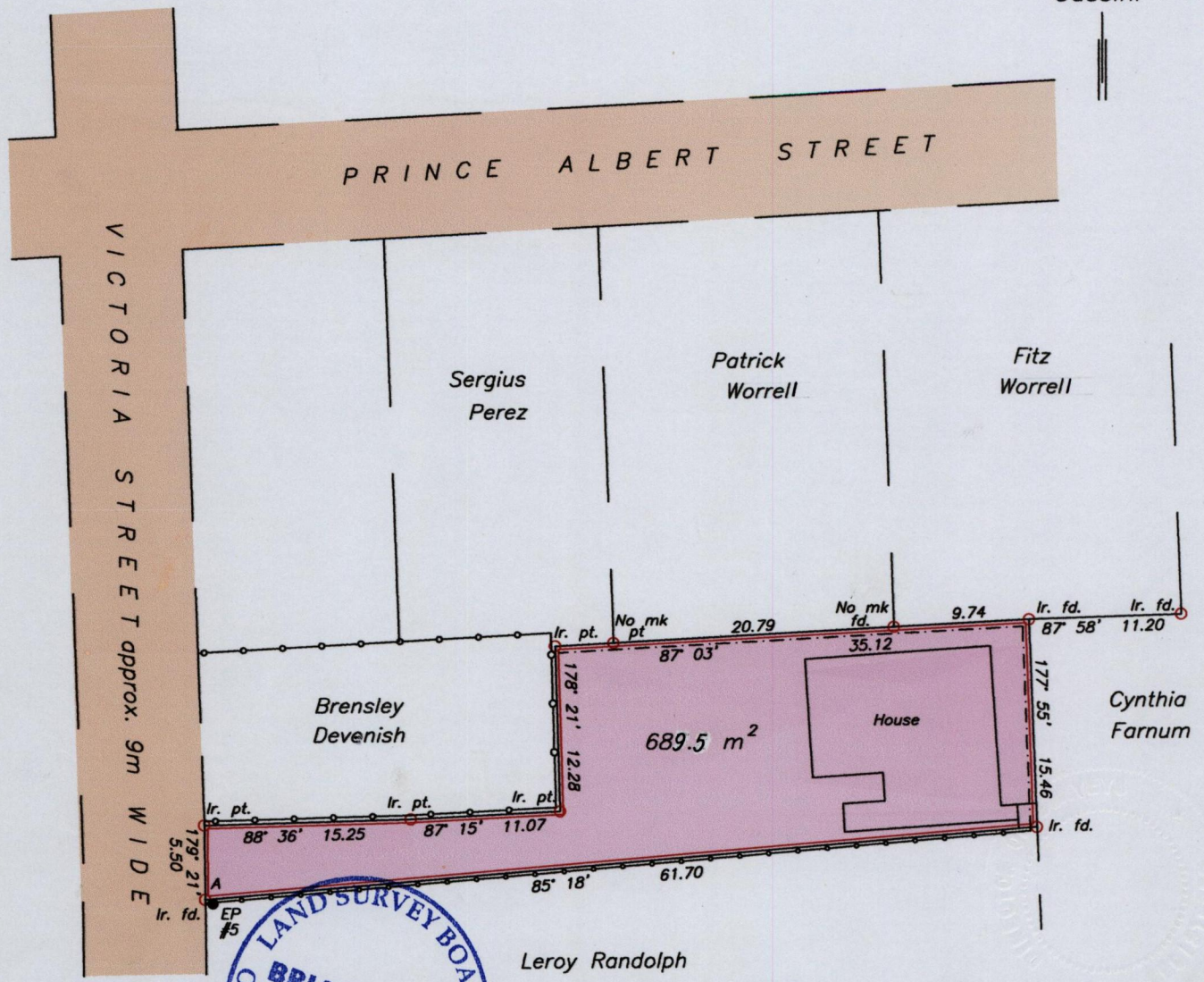

1434

1434/207

207

To be brought under the provisions of the Real Property Ordinance

Cadastral Sheet 24B/17d (B.24.A.) Ward of Tacarigua County of St. George



REF: PLAN K.C. 59 Bk. 1046 Fol. 160 Bk. 1049 Fol. 56 Bk. 1149 Fol. 161 A - N 1175532 E 681841 UTM Zone 20 Naparima Co-ordinates Derived From Hand-Held GPS (+/-5 m)

Approved [Signature] Director of Surveys 20/7/09

--- wall -o-o- wire fence

SCALE 1:500 Distances are in METRES

Bearings are Cassini Grid based on Solar Observations

Plan of a Parcel of land coloured pink in the Ward of Tacarigua Containing six eight nine point five square metres Surveyed by me, with due authority, on 15th October, 2009 for Curtis Mayers & Claudette Aberdeen Lewis In accordance with Regulation 25 (1) of the Land Surveyors' Regulations 1998, I certify that this Plan is correct.

Checked by M.M. 23/7/2013 [Signature] T.T.L.S. Entered on ... Trinidad & Tobago Land Surveyor 17th Nov. 2009