

1434/1434

2

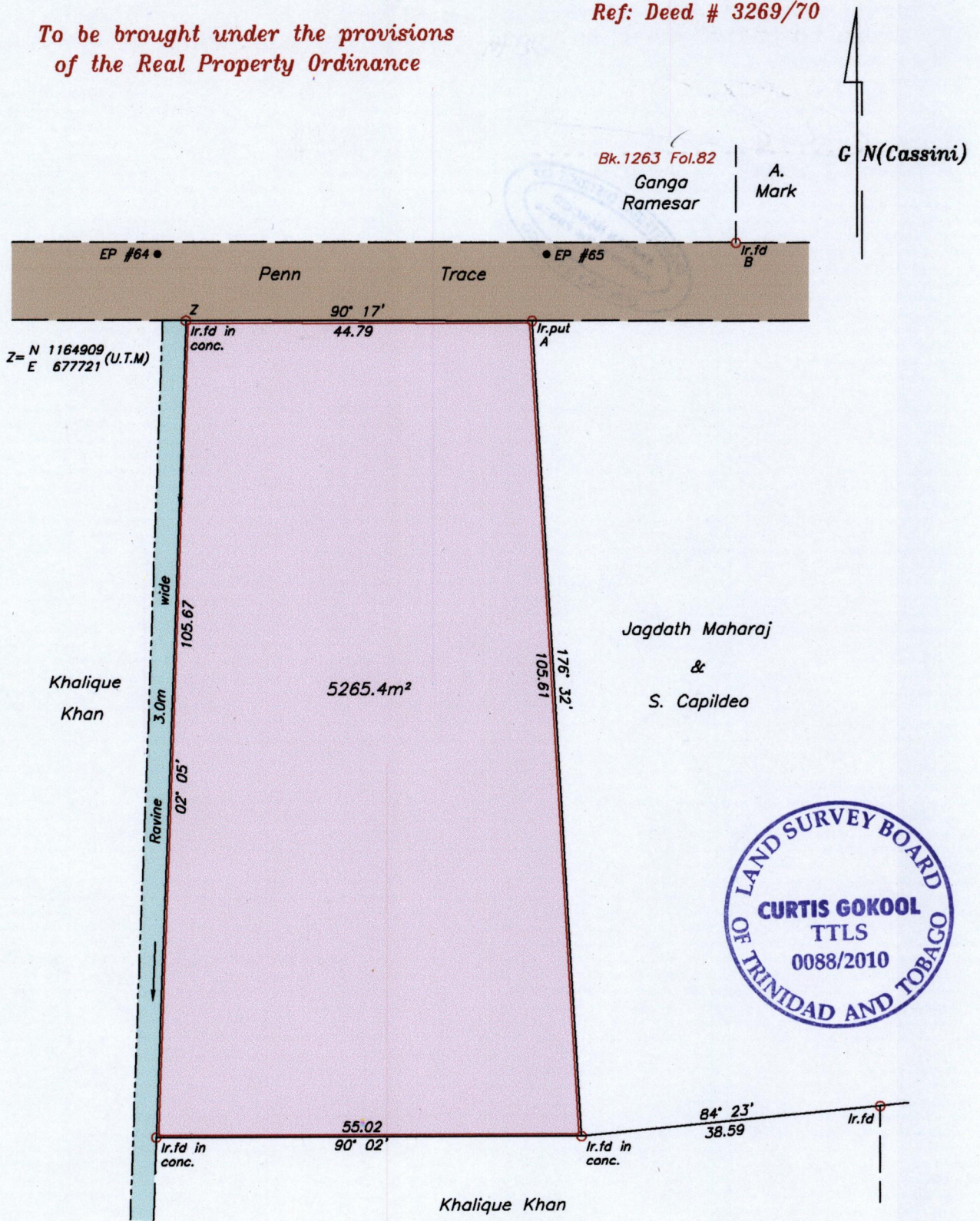
Cadastral Sheet $\frac{34A}{2/c}$ (D.3.N)


Borough of Chaguanas

County of Caroni

Ref: Deed # 3269/70

To be brought under the provisions of the Real Property Ordinance



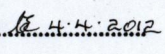
Approved 
 Director of Surveys
 20/2.4.17

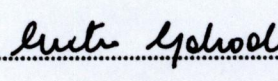
A - B 84° 41' 105.82 (not to scale)
 ● EP Electricity Pole

Notes: U.T.M 20 Naparima (GPS +/- 3.0m)
 To obtain compass bearings add 2 minutes.
 Bearings are Cassini Grid based on solar observations.

SCALE 1:750
 Distances are in METRES

PLAN of a Parcel of land coloured pink in the Borough of Chaguanas.
 Containing five thousand two hundred and sixty-five point four square metres.
 Surveyed by me, with due authority, on the 18th May, 2007 for Elsie Singh also called Mungia Singh.
 In accordance with Regulation 25 (1) of the Land Surveyors' Regulations 1998,
 I certify that this plan is correct.


Checked by  2012
 Entered on.....


 Trinidad and Tobago Land Surveyor..... October 19, 2010

"B"

This is the plan marked "B" referred to in the hereto
prefixed affidavit of Curtis Gokool

Sworn to before me this 28th day of February, 2011



.....
COMMISSIONER OF AFFIDAVITS



1434/2