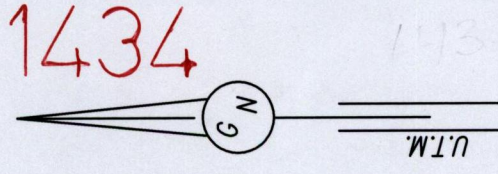


PROCESS ID # 73689

To be brought under the provisions of the Real Property Ordinance.

U.R.P.N.

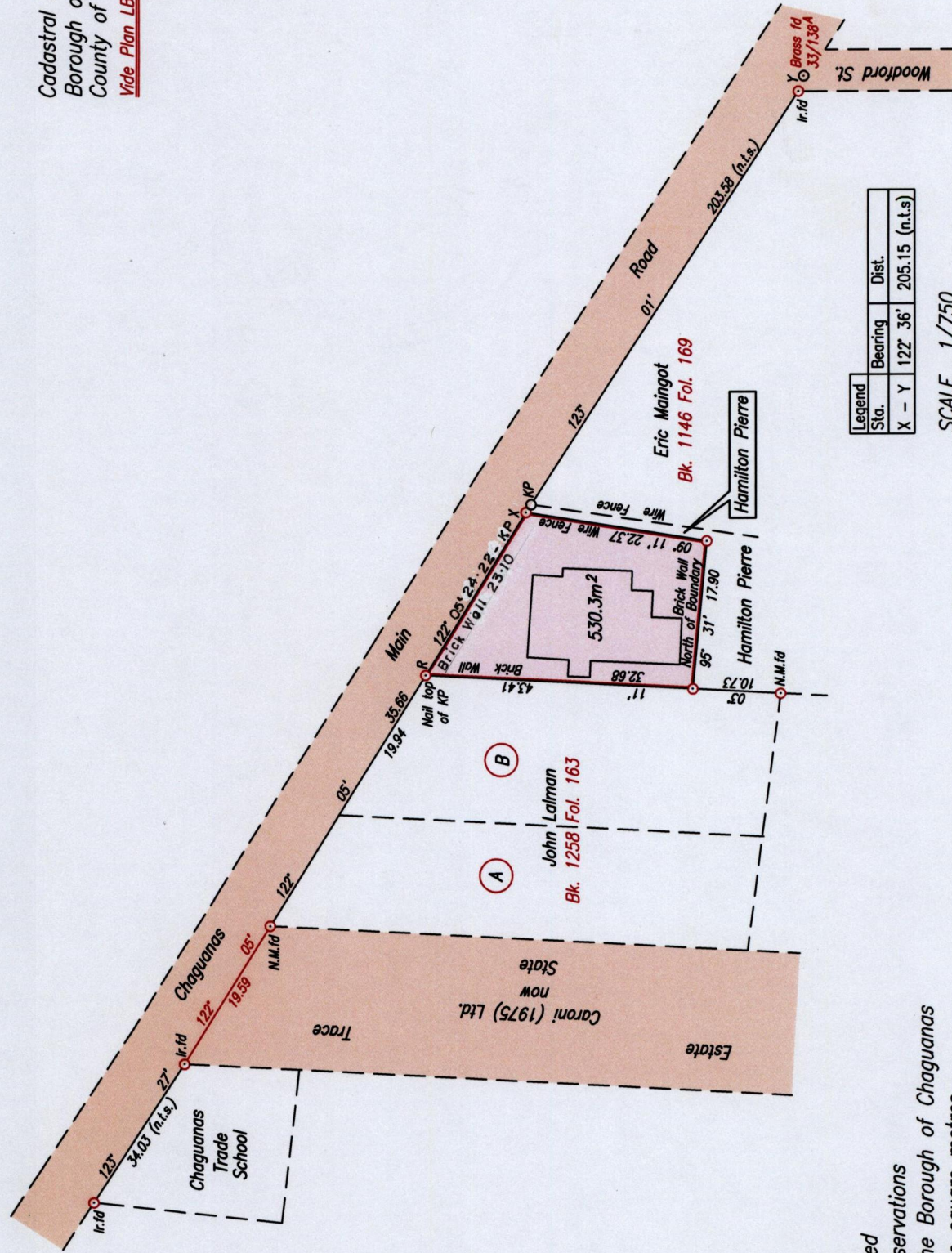
33C
Cadastral Sheet D.7.D. 4/a
Borough of Chaguanas
County of Caroni
Vide Plan LB 21



1434

1434/198


1983



Legend	Bearing	Dist.
X - Y	122° 36'	205.15 (n.t.s)

SCALE 1/750
Distances are in metres

Point R
Co-ordinates obtained by Hand Held G.P.S. (Nap. Datum)
Accuracy ± 5m
E 672675m
N 1163652m



Surveyed by me, with due authority, on August 16th 2013 for Algernon R. Pierre & Alverine June Pierre
Certified Correct in accordance with Regulation 25 (1) of the Land Surveyors' Regulations 1998

Approved
[Signature]
Director of Surveys
15/11/13

Note: To obtain Cassini bearing + 18 minutes
○ Denotes Iron put except otherwise stated
Bearings are U.T.M. Grid based on Solar Observations
Plan of a Parcel of land coloured pink in the Borough of Chaguanas
Containing five hundred and thirty point three square metres
Surveyed by me, with due authority, on August 16th 2013 for Algernon R. Pierre & Alverine June Pierre
Certified Correct in accordance with Regulation 25 (1) of the Land Surveyors' Regulations 1998

Entered on
Checked by *[Signature]* 21/8 2013
Trinidad & Tobago Land Surveyor

1434/198


86/1434

"A"

This is the plan marked "A" referred to in the annexed affidavit of Ganeshdath Ramcharitar sworn to before me this 21ST day of AUGUST, 2013.



JUSTICE OF PEACE

108