

1434

1434/95

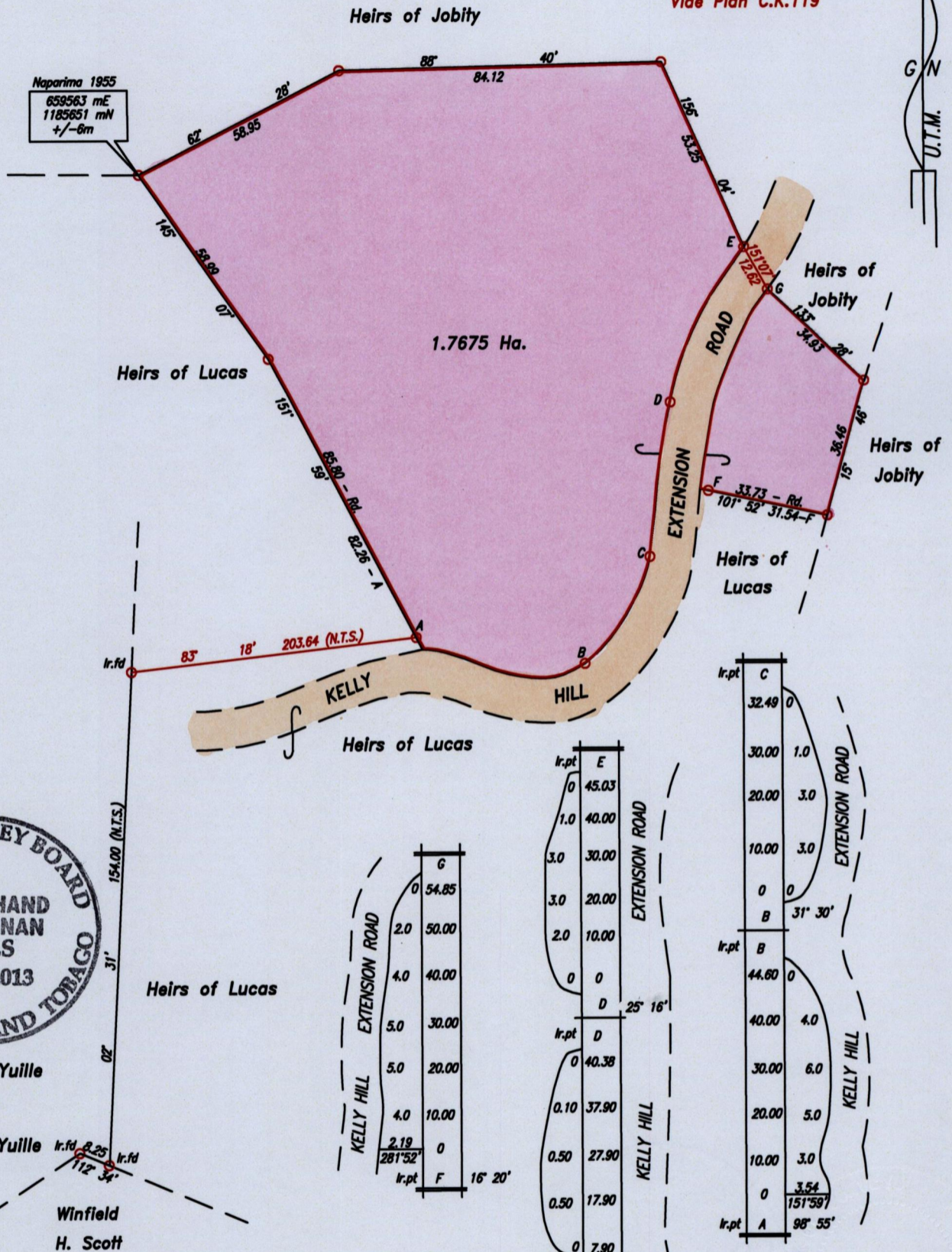

195

To be brought under the Provisions of the Real Property Ordinance


Cadastral Sheet A.14.L. 13A 3/b Ward of Diego Martin County of St. George

PETIT VALLEY

Vide Plan C.K.119



Naparima 1955 659563 mE 1185651 mN +/-6m



A. D. Yuille

and

W. E. Yuille

Winfield H. Scott

Coordinates obtained from Hand held G.P.S.

Approved

Signature of Director of Surveys dated 11/11/13

Denotes Iron put except where otherwise stated Bearings are U.T.M. Grid based on Solar Observations PLAN of a Parcel of land coloured pink in the Ward of Diego Martin Containing one point seven six seven five hectares Surveyed by me, with due authority, on 10th October 2012 for Peter Carasquero Certified Correct in accordance with Regulation 25 (1) of the Land Surveyors' Regulations 1998

Checked by G.B. 26.08.2013

Signature of W. E. Yuille

Entered on

Trinidad & Tobago Land Surveyor. 13th February 2013. PATH = AD4004 C:/DEO/CARASQUERO DWG.

SCALE 1:1500 Distances are in metres