

UPRN No.

Cadastral Sheet 44A D.13.1
1/c
Ward of Montserrat
County of Caroni

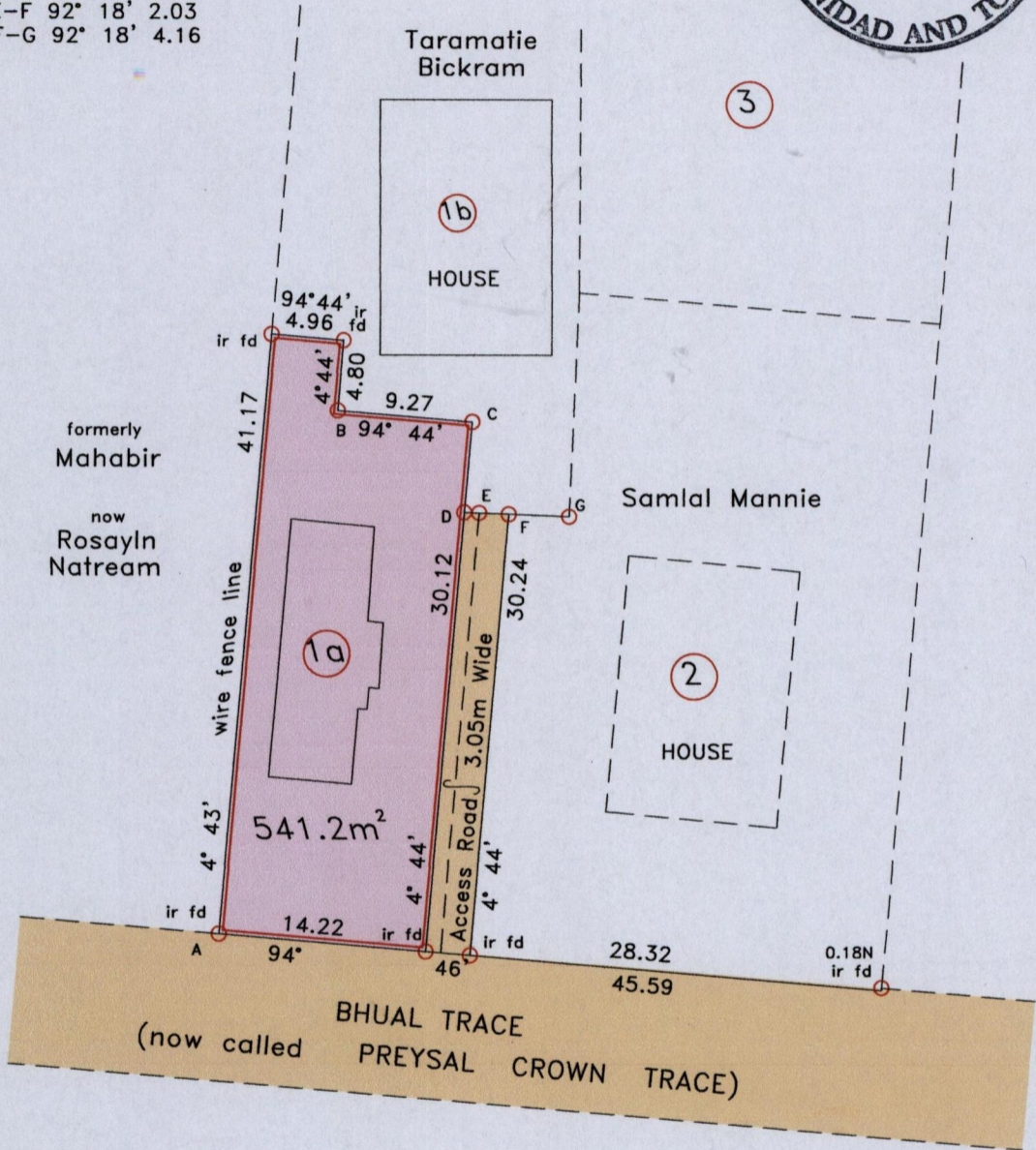


To Be Brought Under the Provisions of the Real Property Ordinance

Legend			
A	674,760mE	1,153,668mN	±5m

Nail fd at B, C, D, E & F

LEGEND

- C-D 4° 44' 6.26
- D-E 92° 18' 1.02
- E-F 92° 18' 2.03
- F-G 92° 18' 4.16



Approved
 Director of Surveys *6/11/13*

Scale 1 : 500
 Distances are in metres

○ Denotes iron put unless otherwise stated
 Bearings are Cassini grid based on solar observations.
 Coordinates are Naparima 1955 Datum, UTM Zone 20N, handheld GPS observations.
 PLAN of a parcel of land coloured pink in the Ward of Montserrat.
 Containing five hundred and forty one point two square metres.
 Surveyed by me with due authority, on 18th September, 2012, for Taran Rishi Bickram.
 Certified correct in accordance with Regulation 25(1) of the Land Surveyors Regulations 1998.

Checked by *MM 23/8/2013*

Kamal J. Sant

Entered by

Trinidad & Tobago Land Surveyor *20th* July, 2013.