

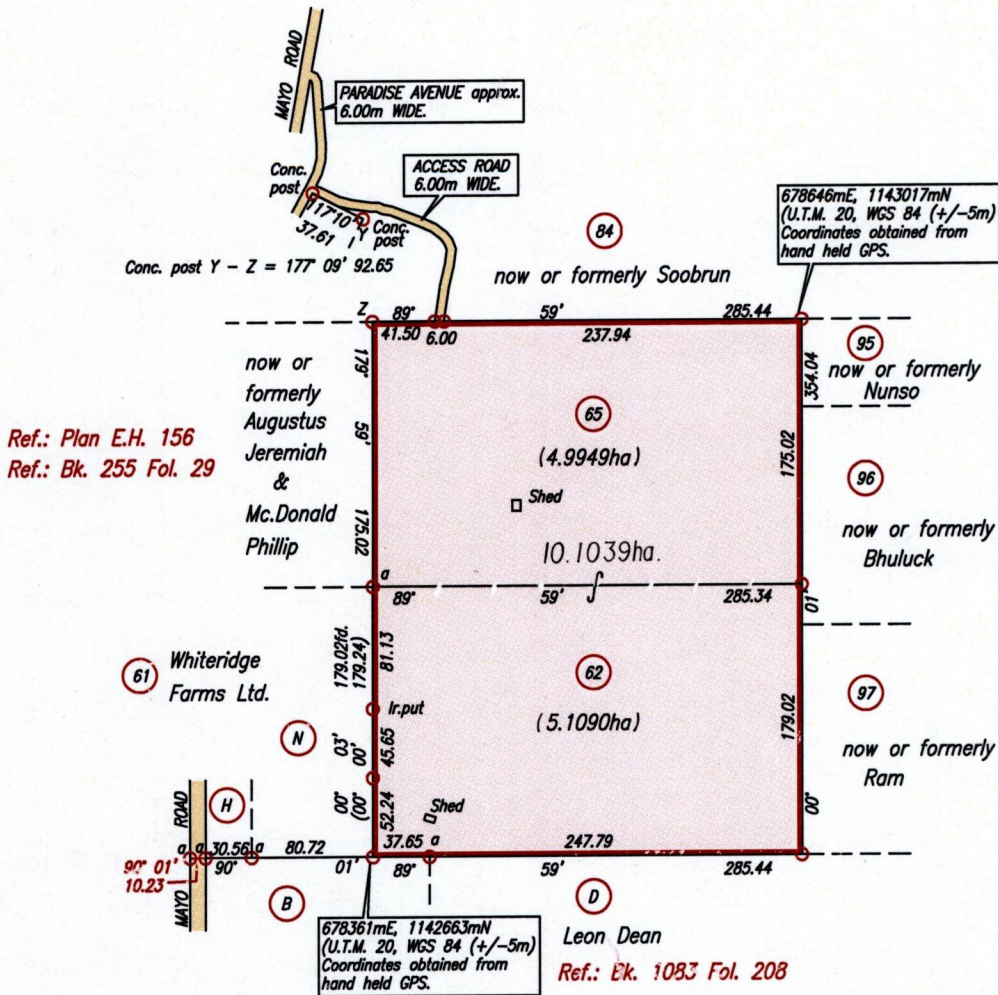
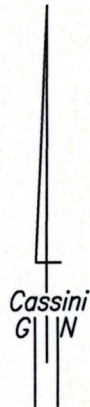
1434

1434/82

1832

Process No 60308
To be brought under the Provisions of the
Real Property Ordinance

Cadastral Sheet D.23.K. 54A
2/c
Ward of Pointe - a - Pierre
County of Victoria
Mayo



Ref.: Plan E.H. 156
Ref.: Bk. 255 Fol. 29

Ref.: Ek. 1083 Fol. 208



Approved

Winston Ramcharan
Director of Surveys
2/11/13

SCALE 1:2000
Distances are in Metres

- o a Denotes Iron found
- o Denotes Iron put except otherwise stated.

Bearings are Cassini Grid based on Solar Observations.

Plan of a Parcel of land coloured pink in the Ward of Pointe - a - Pierre
Containing ten point one zero three nine hectares.

Surveyed by me, with due authority, on 12th. & 13th. November, 2011 for Krishna Ragoonath.
In accordance with Regulation 25(1) of the Land Surveyors' Regulations 1998,

I certify that this plan is correct.


Checked by *MM* 17/6/2013 *Winston Ramcharan*

Entered on Trinidad & Tobago Land Surveyor *W. Ramcharan* 2011

S31

"A"

This is the survey plan marked "A"
referred to in the annexed Declaration
of **Krishna Ragoonath** declared to at
this 22nd day of August 2012


.....
COMMISSIONER OF AFFIDAVITS
GLEN J. JEMMOTT
COMMISSIONER OF AFFIDAVITS



1434 / 182