

1434

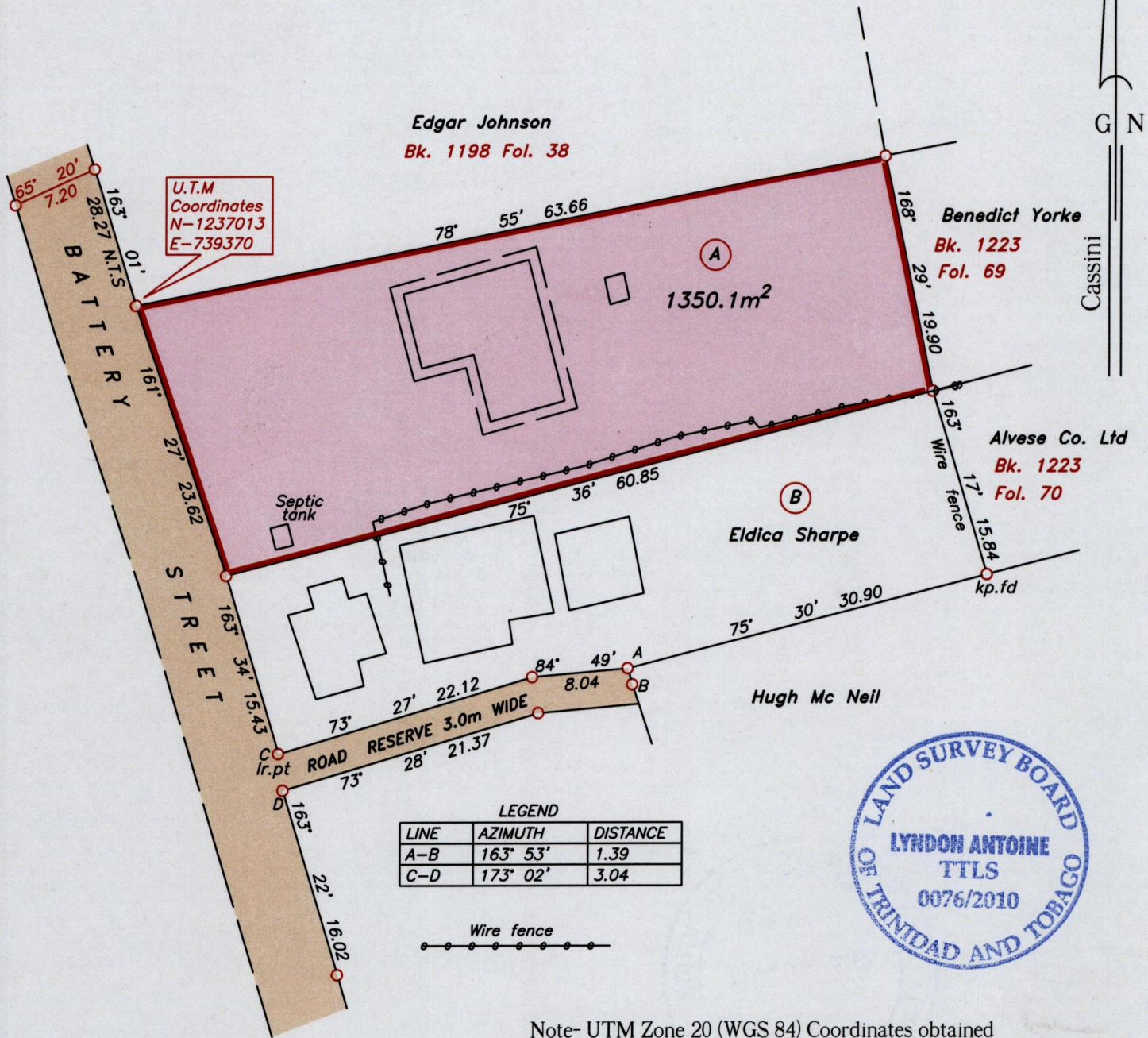
1434/179

179

U.P.R.N.....
To be brought under the provisions
of the REAL PROPERTY ORDINANCE


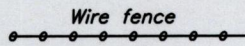
Cadastral Sheet I.16.K $\frac{1E}{4/b}$
Ward of Tobago
Parish of St. Patrick

PROCESS ID # 66776



LEGEND

LINE	AZIMUTH	DISTANCE
A-B	163° 53'	1.39
C-D	173° 02'	3.04



Note- UTM Zone 20 (WGS 84) Coordinates obtained from hand held GPS receiver
± 4.00m

Approved

Lyndon Antoine
Director of Surveys 12/28/2012

○ Denotes iron found, except otherwise stated.

SCALE 1:500

Bearings are grid based on solar observations

Distances are in metres

PLAN of a parcel of land coloured pink in the Ward of Tobago
Containing one thousand three hundred and fifty point one square metres.
Surveyed by me, with due authority on 13th May 2010 for Ezlyn Sharpe
In accordance with Regulation 25 (1) of the Land Surveyors' Regulations 1998, I certify that this plan is correct.

Checked by.....
Entered

Lyndon Antoine
29th November 2010

Trinidad & Tobago Land Surveyor..... 2010

Path: \\aasi-server\2010\s210\esharpe.dwg