

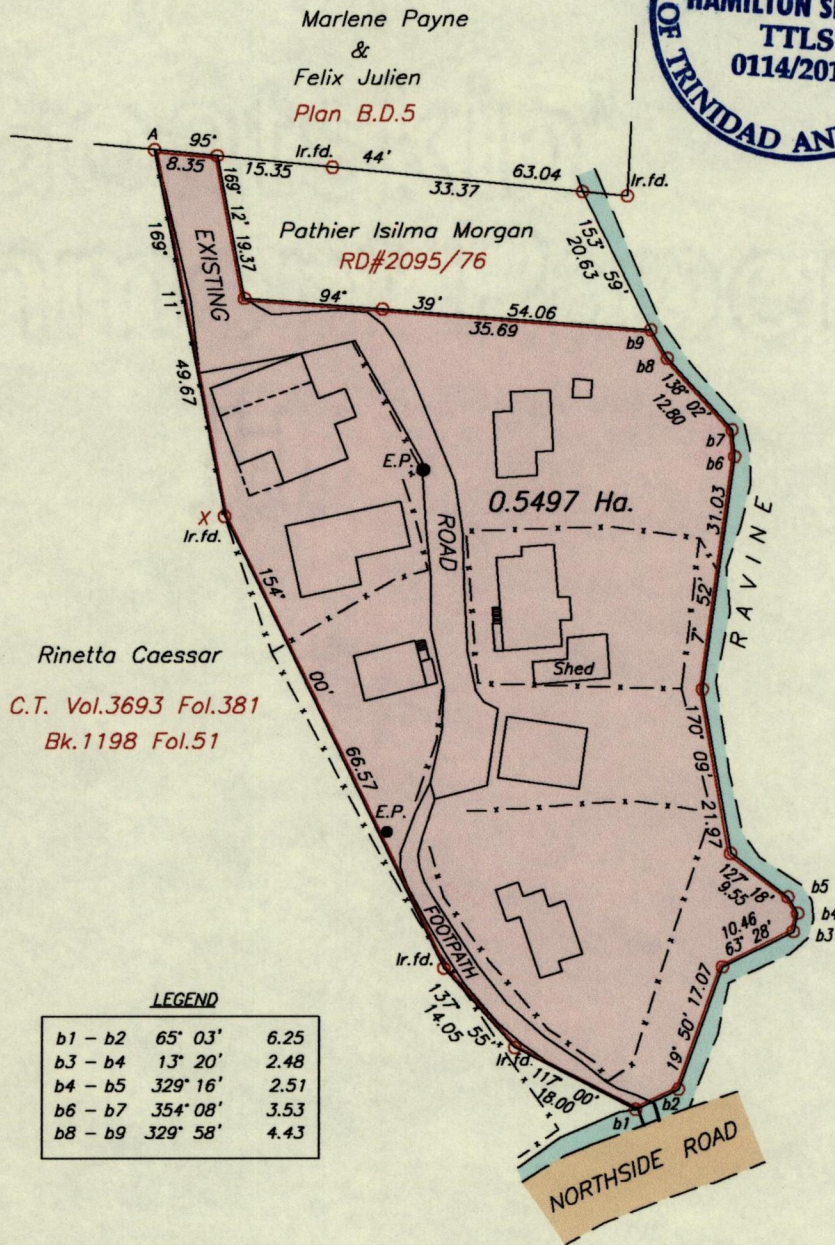


1434

1783

Process ID # 60450
U.P.R.N.....

Cadastral Sheet 1.17.G ^{2G} 3/b/4
Parish of St. Andrew
Ward of Tobago

To be brought under the provisions
of The Real Property Ordinance



LEGEND

b1 - b2	65° 03'	6.25
b3 - b4	13° 20'	2.48
b4 - b5	329° 16'	2.51
b6 - b7	354° 08'	3.53
b8 - b9	329° 58'	4.43

Approved
Director of Surveys *[Signature]*

X = N 1237904 +/- 5.0m
E 747393
Naparima 1955 Datum
Hand Held GPS

- - - - - Denotes Fence
- E.P. ● Electricity Pole

SCALE 1:1000

Distances are in METRES

○ Denotes Iron put unless otherwise stated
Bearings are Cassini Grid based on Solar observations
PLAN of a Parcel of land coloured pink in the Ward of Tobago
Containing zero point five four nine seven hectare
Surveyed by me, with due authority, on June 26th, July 17th & October 3rd 2012,
for Eunice Hills

Certified correct in accordance with Regulation 25 (1) of the Land Surveyors' Regulations 1998,
Checked by *[Signature]* *22/7/2013* Charles H. Second T.T.L.S.

Entered on Trinidad & Tobago Land Surveyor *16th October* 20.12