

1434

1434/177


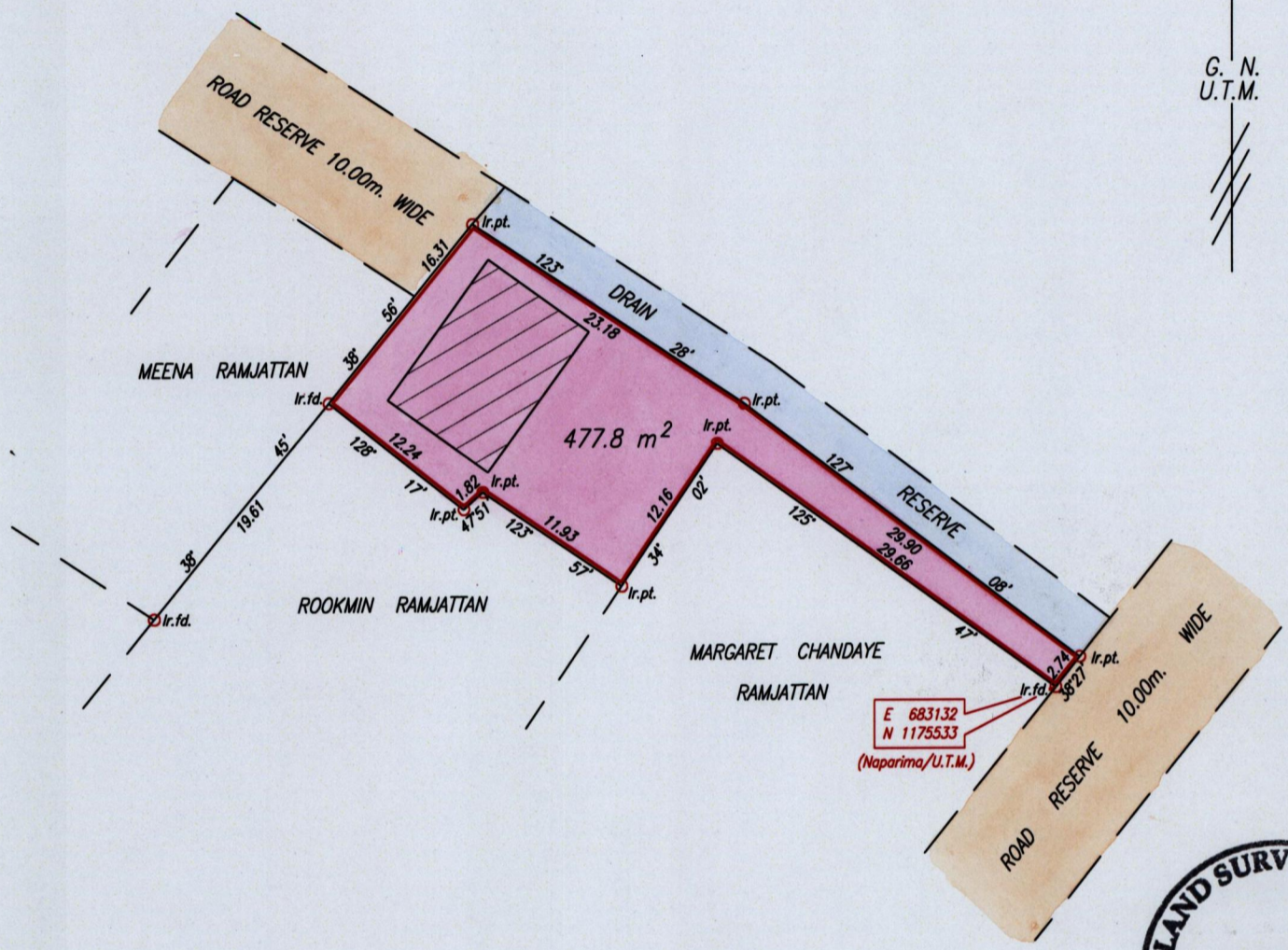
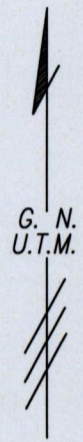
177

Cadastral Sheet B.24.B. 24B  
2/c  
Ward of Tacarigua  
County of St. George

To be brought under the provisions of  
the Real Property Ordinance.

Process Id # 62057

#308 Eastern Main Road,  
Garden Village, Arouca.



Approved *[Signature]*  
Director of Surveys *[Signature]*

SCALE 1:500  
Distances are in metres

Coordinates obtained by hand held G.P.S. (+/-5.0m.)  
Bearings are U.T.M. Grid based on Solar Observations  
PLAN of a Parcel of land coloured pink in the Ward of Tacarigua  
Containing four hundred and seventy seven point eight square metres  
Surveyed by me, with due authority, on 30th January 1996 for Kishwar Sookaran  
Certified Correct in accordance with Regulation 25 (1) of the Land Surveyors Regulations 1998

Checked by *[Signature]* 22/7/2013

Entered on . . . . . Trinidad & Tobago Land Surveyor. . . . . 20th May 2013.  
PATH = ADA002 D:\DRAWINGS\KISHWAR SOOKARAN-FINAL.DWG.