

1434


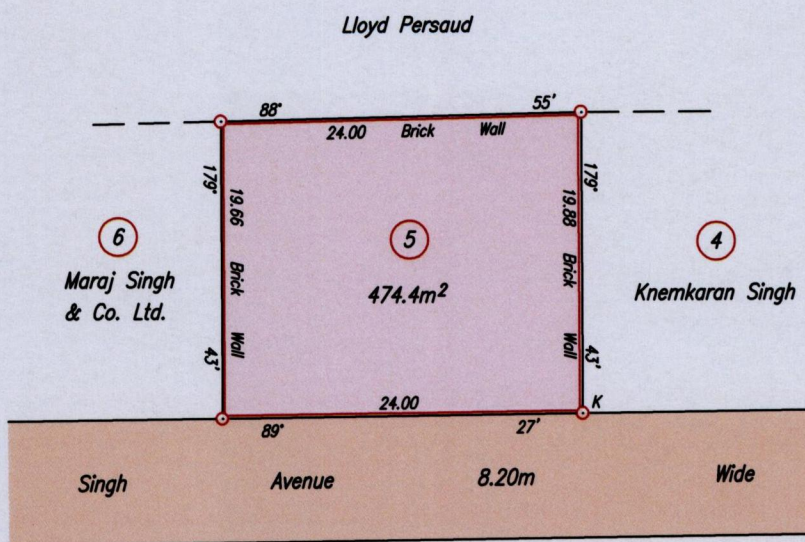
1434/167

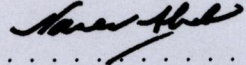
167

To be brought under the provisions of the
Real Property Ordinance.

U.R.P.N.

Cadastral Sheet D.7.P. ^{33F} 4/b
Borough of Chaguanas
County of Caroni
Bk. 1519 Fol. 202




Approved 
Director of Surveys 16/7/13

Point K
Co-ordinates obtained by Hand Held G.P.S. (Nap. Datum)
Accuracy ± 6m
E 673334m
N 1158056m

SCALE 1/500
Distances are in metres

Note: To obtain Cassini bearing + 18 minutes
○ Denotes Iron put except otherwise stated
Bearings are U.T.M. Grid based on Solar Observations
Plan of a Parcel of land coloured pink in the Borough of Chaguanas
Containing four hundred and seventy four point four square metres
Surveyed by me, with due authority, on 28th April 2009 & 6th March 2013 for Maraj Singh & Co. Ltd.
Certified Correct in accordance with Regulation 25 (1) of the Land Surveyors' Regulations 1998

Entered on 

Checked by man. 4/7/2013 Trinidad & Tobago Land Surveyor

21/3 2013