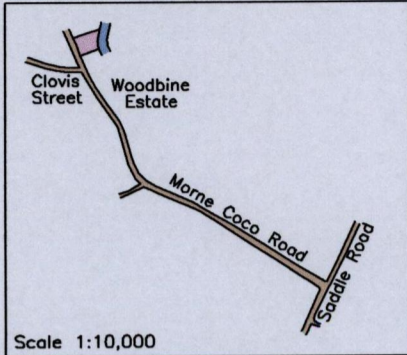


To be brought under the provisions of the REAL PROPERTY ORDINANCE

Cadastral Sheet 4/d (A.15.J.)
Ward of Diego Martin
County of St. George

PROCESS ID # 48640

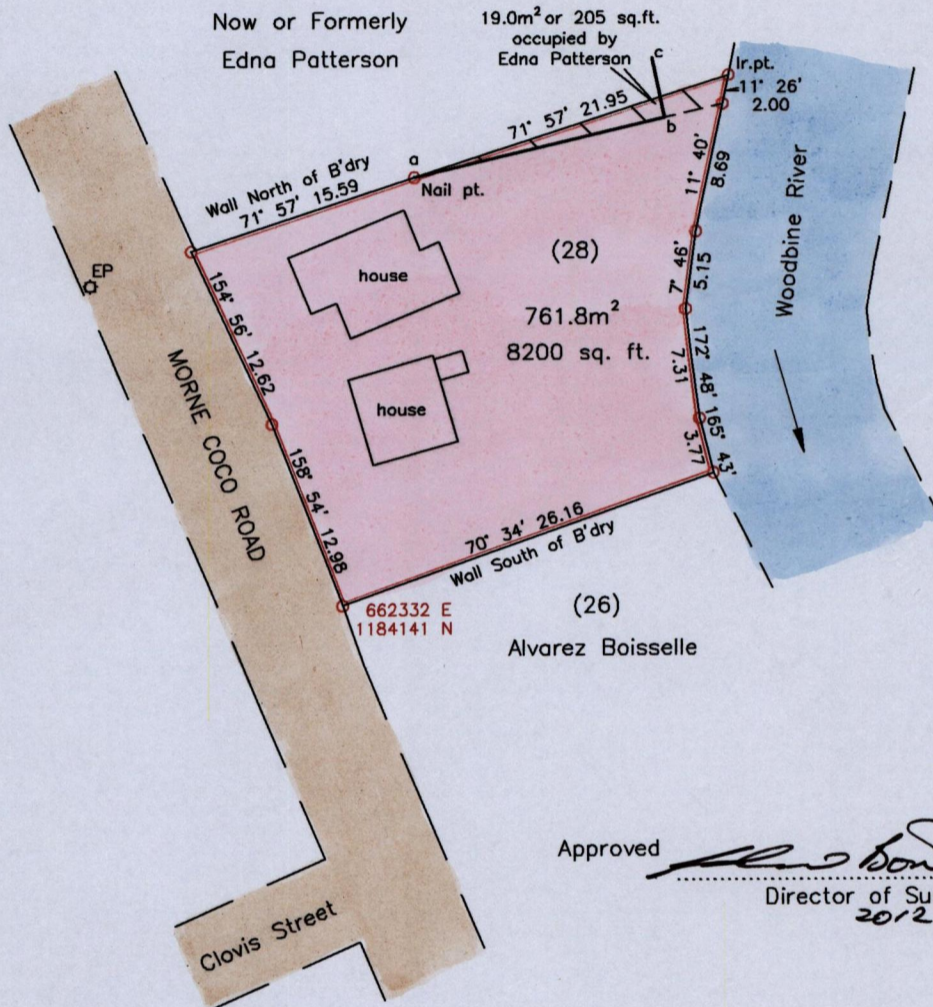
LOCATION DIAGRAM



MORNE COCO ROAD, MARAVAL

(30)

G N Cassini



Approved

[Signature]
Director of Surveys
2012.6.26

REFERENCES


Bk.513 Fol.38
R.D.#3805/1976

Legend
EP Electricity Pole
a-b-c Wall

SCALE 1:500

Distances are in metres

Notes: \circ Denotes Ir.f.d. unless otherwise stated
Bearings are Cassini Grid based on Solar Observations
Coordinates obtained using handheld GPS (UTM Zone 20, Naparima \pm 5.0m)



PLAN of a parcel of land coloured pink in the Ward of Diego Martin
Containing seven hundred and sixty one point eight square metres
Surveyed by me, with due authority, on 30th June 2011 for Michael Phillip

In accordance with regulation 25(1) of the Land Surveyors Regulations 1998, I certify that this plan is correct

Checked by *Hele 20/6/12*

Entered on

[Signature]
Trinidad and Tobago Land Surveyor,

20th April 2012.