

1434

1434/155

155

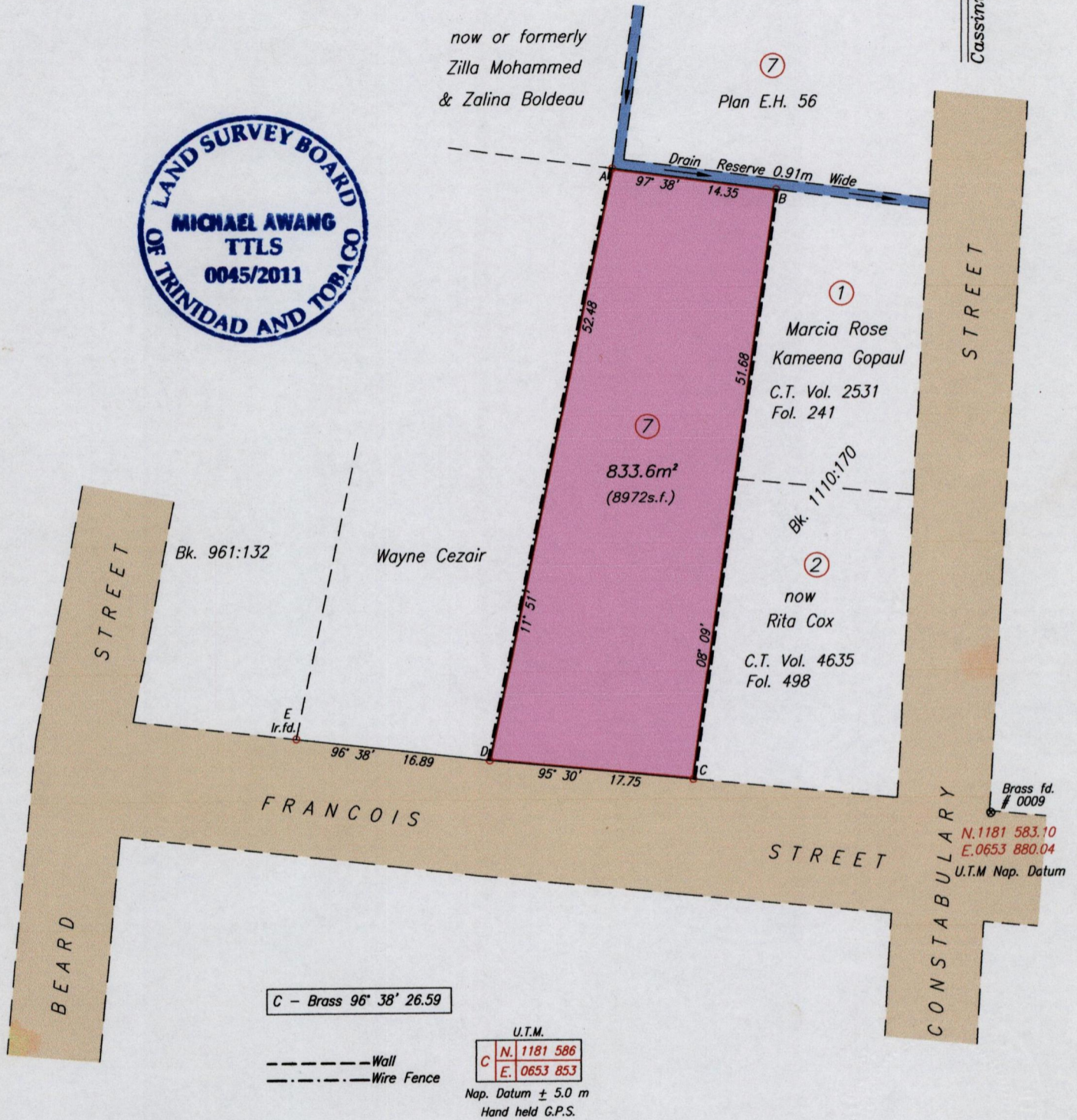
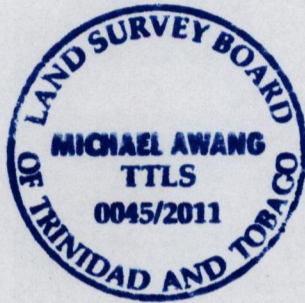
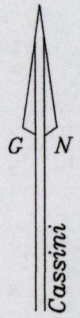
Cadastral Sheet A.19.A&B.  $\frac{12F}{1/d}$

Ward of Diego Martin

County of St. George

No. 7 Francois Street,  
Carenage

To be brought under the Provisions of the  
Real Property Ordinance



Approved.....  
Director of Surveys 4/14/13

SCALE 1/500  
Distances are in metres

o Denotes Iron Put unless otherwise stated

Bearings are Cassini Grid based on Solar Observations

Plan of a Parcel of land coloured pink in the Ward of Diego Martin  
Containing eight three three point six square metres.

Surveyed by me, with due authority, in 30<sup>th</sup> August 2011 for Garnet Joseph

In accordance with Regulation 25 (1) of the Land Surveyors' Regulations 1998,

I certify that this plan is correct.

Checked by.....

Entered on.....

Trinidad & Tobago Land Surveyor 28<sup>th</sup> September, 2011.