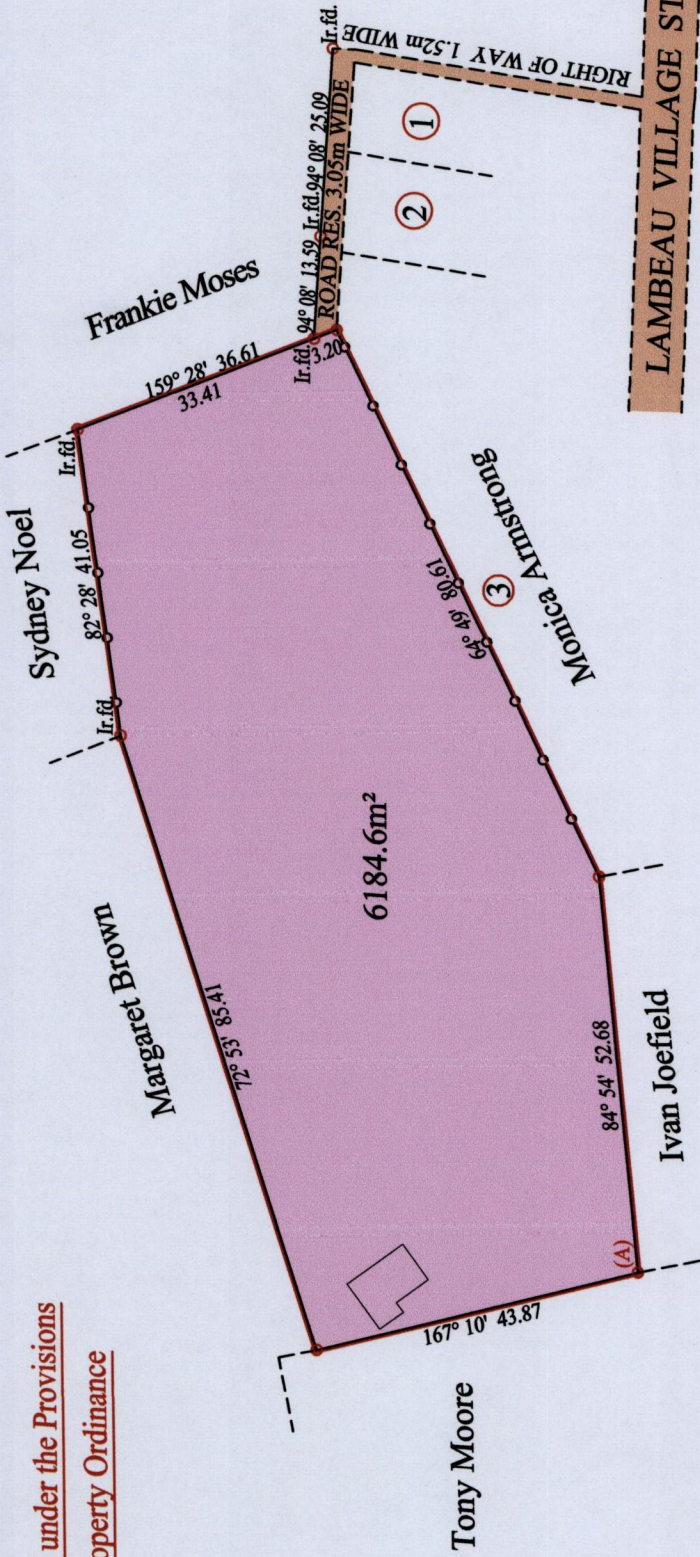
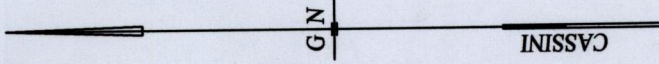


1434

1434/149


149

Ward of Tobago  
Parish of St. Andrew  
Cadastral Sheet I.17.N 1F  
6/d



At Station (A)  
E 0744966  
N 1235715  
Reading taken with  
Handheld G.P.S.  
Garmin 76S  
U.T.M. Zone 20  
Naparima  
+ 5 m.

Vide Bk. 977 fol. 212  
Vide Bk. 1114 fol. 131  
Vide Bk. 1095 fol. 209  
Vide Bk. 1095 fol. 47



To be brought under the Provisions  
of the Real Property Ordinance

Approved .....  
*Harvey Ramrekha*  
Director of Surveys  
20/8/12

o Denotes Iron put except stated otherwise.  
Note: Bearings are cassini grid based on solar observations  
PLAN of a Parcel of land coloured pink in the Ward of Tobago  
Containing six thousand one hundred and eighty four point six square metres  
Surveyed by me, with due authority, on the 6th August 2012 for Dorn Bourne  
In accordance with Regulation 25 (1) of the Land Surveyors' Regulations 1998,  
I certify that this plan is correct.

Checked by *Harvey Ramrekha* .....  
18/8/2013

Entered on ..... Trinidad & Tobago Land Surveyor ..... 13.05 ..... 2012