

1434

1434/43

143

To be brought under the provisions of the Real Property Ordinance

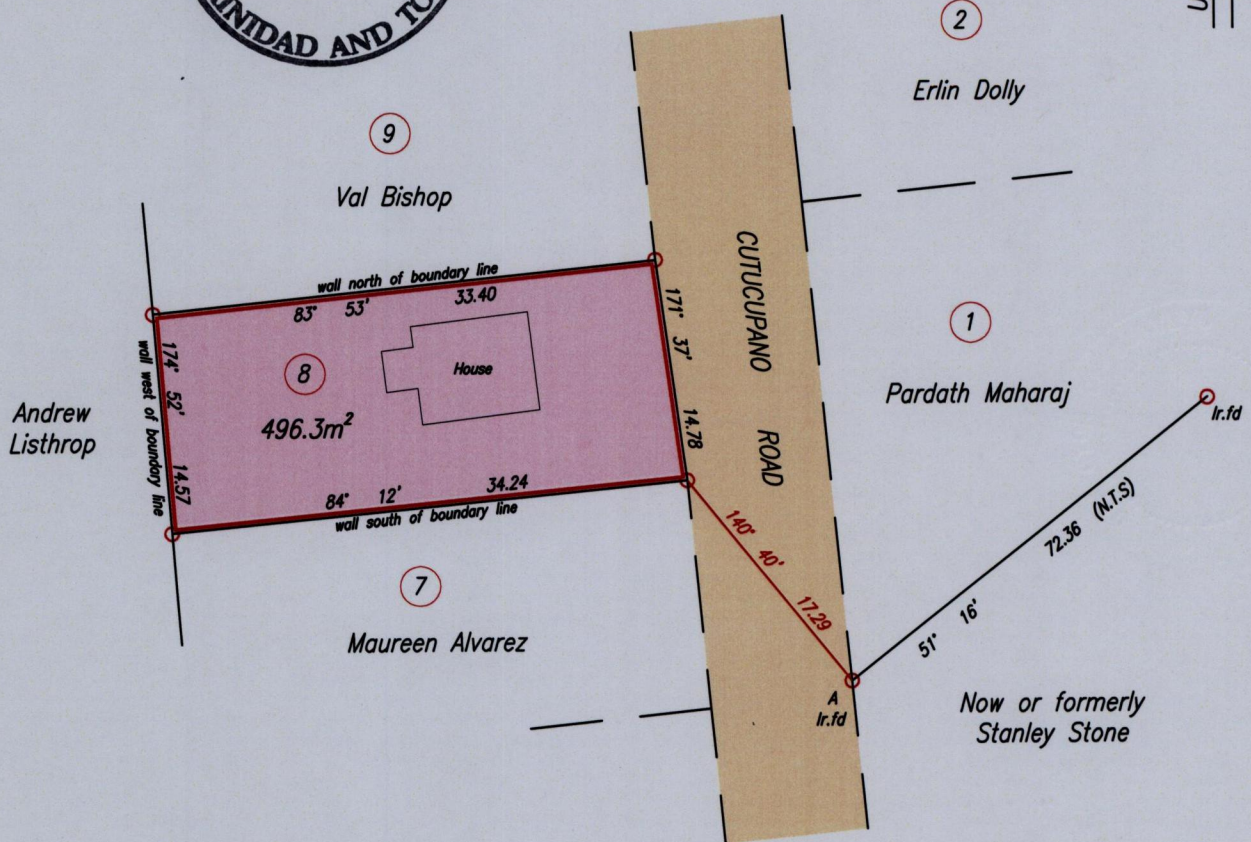


PROCESS ID # 56360

Cadastral Sheet 13B/4/a A.15.H

Ward of St. Anns

County of St. George

Upper Santa Cruz



Co-ordinates

Ir.f.d. A : N 1185473
E 666338

References

Bk.1033 fol.94
Bk.1062 fol.135
Bk.1188 fol.79

Approved
Director of Surveys 21/1/13

SCALE 1:500
Distances are in metres

o Denotes Iron Put except where stated otherwise
Co-ordinates are Naparima 1955/UTM, derived using Handheld GPS (+/-5m)
Bearings are UTM Grid, based on Solar Observations

PLAN of a parcel of land coloured pink in the Ward of St. Anns
Containing four hundred and ninety-six point three square metres
Surveyed by me, with due authority, on January 24th 2010 at the request of Arlene Darmanie
In accordance with Regulation 25 (1) of the Land Surveyors Regulations 1998, I certify that this plan is correct.

Checked by 21/1/13

..... Christian Persad

Entered on

Trinidad & Tobago Land Surveyor. 21/01/2013.