

1434

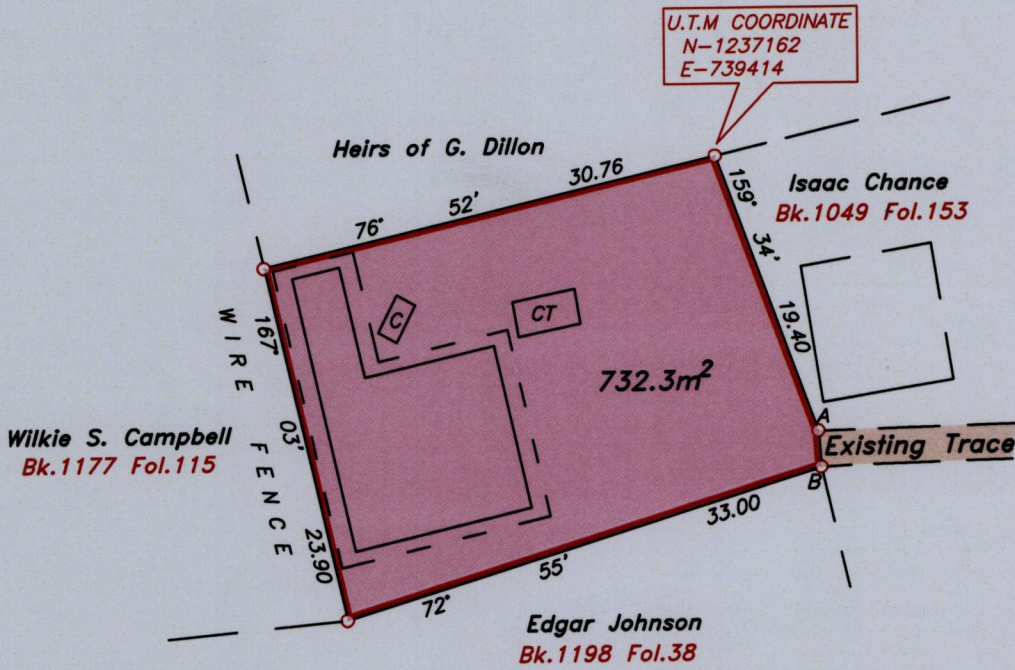


1434/142

142

U.P.R.N.....  
To be brought under the provisions  
of the REAL PROPERTY ORDINANCE

Cadastral Sheet 1.16.K  $\frac{1E}{4/b}$   
Ward of Tobago  
Parish of St. Patrick  
BUCCOO POINT

PROCESS ID # 59596



LEGEND

LINE	BEARING	DISTANCE
A-B	175° 51'	2.40

CT-Concrete Tank Stand  
C-Cesspit Tank

Note- UTM Zone 20 (WGS 84) Coordinates obtained from hand held GPS receiver  
± 5.00m

Approved

*[Signature]*  
Director of Surveys

○ Denotes iron found, except otherwise stated.

SCALE 1:500

Bearings are grid based on solar observations

Distances are in metres

PLAN of a parcel of land coloured pink in the Ward of Tobago  
Containing seven hundred and thirty two point three square metres.  
Surveyed by me, with due authority on 17th September 2012 for Mitchell Bruce.  
In accordance with Regulation 25 (1) of the Land Surveyors' Regulations 1998, I certify that this plan is correct.

Checked by *[Signature]* 17/9/2013  
Entered .....

Trinidad & Tobago Land Surveyor.....  
*[Signature]*  
28 September 2012.

Path: \\Aasi-server\2012survey\B251\MBRUCEDWG