
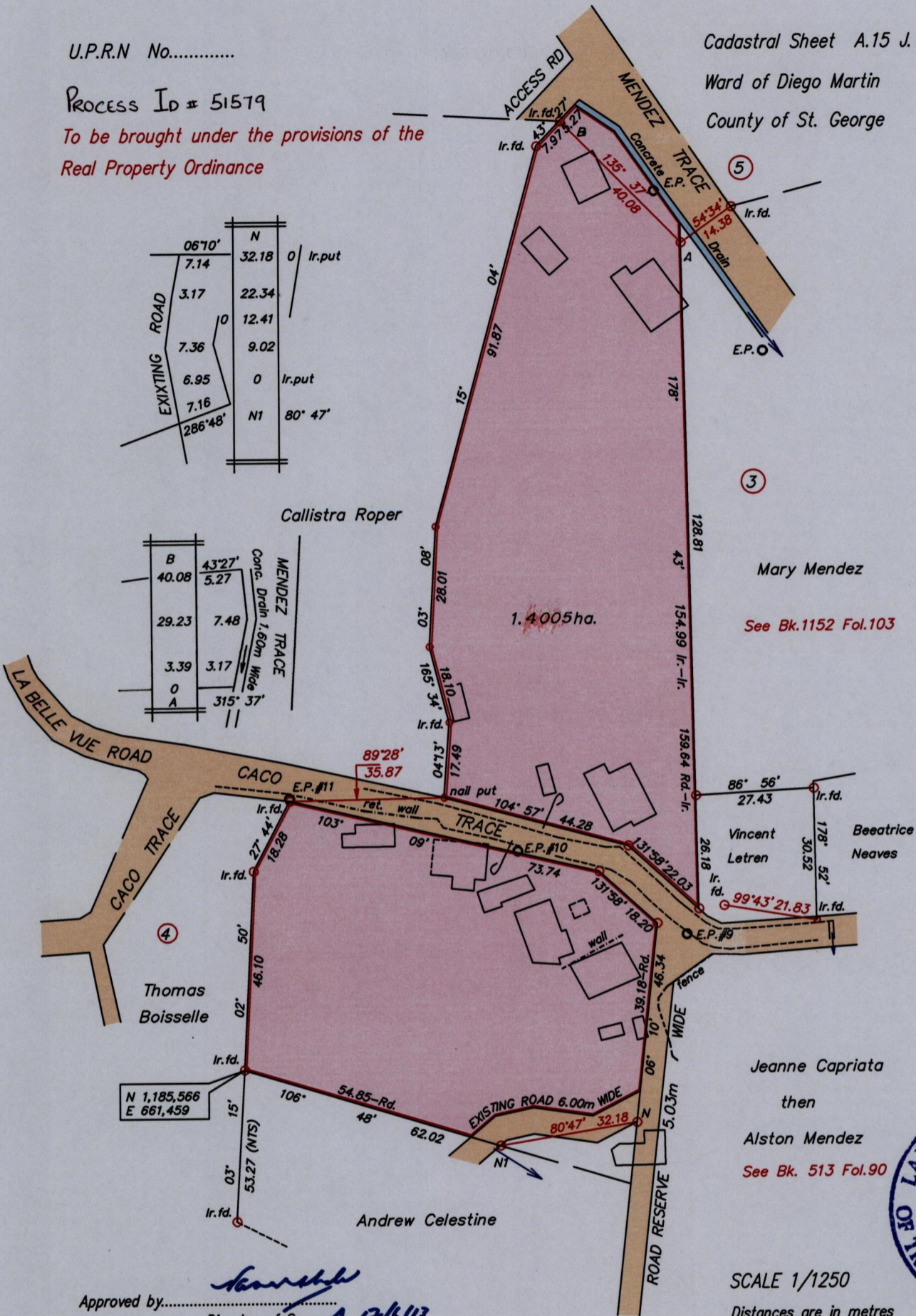
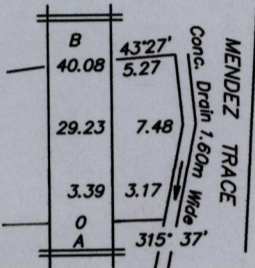
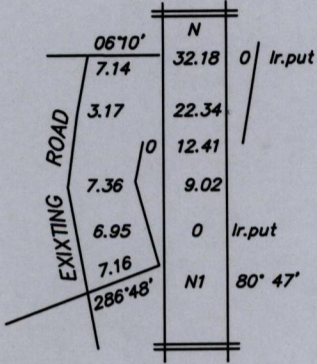


U.P.R.N No.....


Cadastral Sheet A.15 J. 13A
4/d
Ward of Diego Martin
County of St. George

PROCESS ID # 51579

To be brought under the provisions of the
Real Property Ordinance



Approved by: *[Signature]*
Director of Surveys 17/11/13



SCALE 1/1250
Distances are in metres
Co-ordinate are based on hand held GPS
Naparima U.T.M. Zone 20 +/- 3.00m

o Denotes Iron put unless otherwise stated

Bearings are U.T.M. Grid based on Solar Observations

Note : To obtain Cassini bearings add 19 minutes

Plan of a Parcel of land coloured pink in the Ward of Diego Martin

Containing one point four zero zero five hectares

Surveyed by me, with due authority on 04th December 2011 for Augustine St.Hilliare and John Liston Nicholas

In accordance with Regulation 25 (1) of the Land Surveyors' Regulations 1998,

I certify that this plan is correct.

Checked by: *[Signature]*
Entered on..... Trinidad and Tobago Land Surveyor..... *[Signature]* 2012