

1434

1434/133

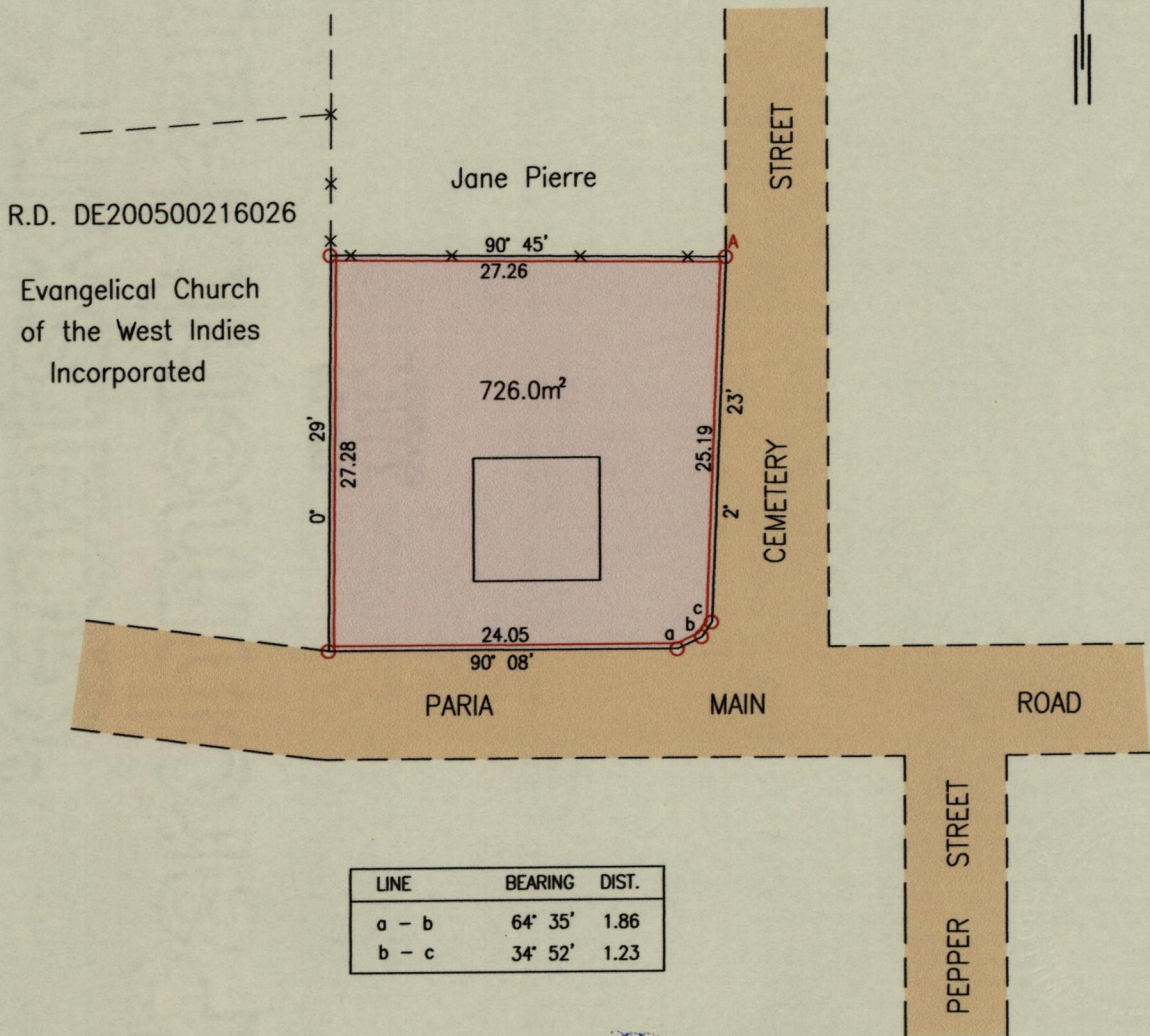
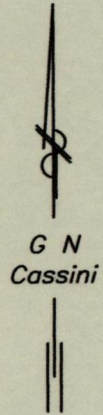
133

TO BE BROUGHT UNDER THE PROVISIONS OF THE REAL PROPERTY ORDINANCE


Cadastral Sheet 7A 1/c, C.5.E.

Ward of Toco

County of St David



A = N 1198628  
 E 0724963  
 Derived From Hand-Held GPS (+/-5m)  
 UTM Zone 20 Naparima Co-ordinates



Approved

*Handwritten signature*

Director of Surveys 21/4/11/13

SCALE 1:500

Distances are in Metres

---x---x---x--- Denotes chain link wire fence

Bearings are Cassini Grid based on Solar Obs.

○ Denotes Iron Put unless otherwise stated

Plan of a Parcels of land coloured pink in the Ward of Toco  
Containing seven two six point zero square metres

Surveyed by me, with due authority, on 23<sup>th</sup> August 2011 for Jedd Christian Patrick Corbie

In accordance with Regulation 25(1) of the Land Surveyors' Regulations 1998,

I certify that this plan is correct.

Checked by *Handwritten signature* 29/4/13

*Handwritten signature*

Entered on .....

Trinidad & Tobago Land Surveyor *21<sup>st</sup> August* 2012