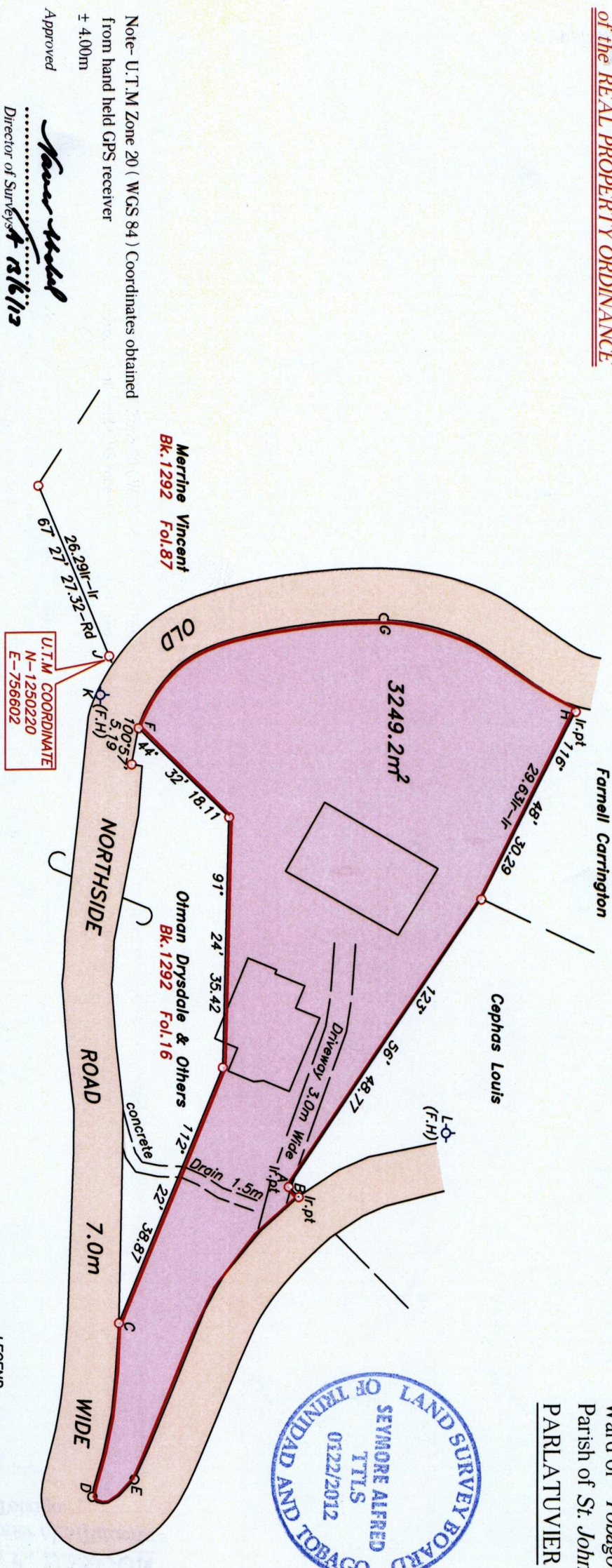


U.P.R.N
 To be brought under the provisions
 of the REAL PROPERTY ORDINANCE

Cadastral Sheet 18.L
 Ward of Tobago
 Parish of St. John
 PARLATUVIER



Note- U.T.M Zone 20 (WGS 84) Coordinates obtained from hand held GPS receiver ± 4.00m
 Approved *[Signature]*
 Director of Surveys *[Signature]*

- Denotes iron found, except otherwise stated.
- Denotes peg put.

Bearings are grid based on solar observations

Distances are in metres

SCALE 1:750

LEGEND


LINE	AZIMUTH	DISTANCE
A-B	45°	2.04
C-D	98°	24.83
D-E	337°	6.48
E-B	300°	46.15
F-G	336°	37.99
G-H	25°	30.19
F-J	247°	10.99
B-L(F:H)	336°	22.66
J-K(F:H)	102°	5.59

○ (F:H) - Fire Hydrant

PLAN of a parcel of land coloured pink in the Ward of Tobago containing three thousand two hundred and forty nine point two square metres. Surveyed by me, with due authority on 16th May 2012 for Burton Burris In accordance with Regulation 25 (1) of the Land Surveyors' Regulations 1998, I certify that this plan is correct.

Checked by *[Signature]*
 Entered

Trinidad & Tobago Land Surveyor 2012
 Path: \\caas-server\2012survey\240\burris.dwg

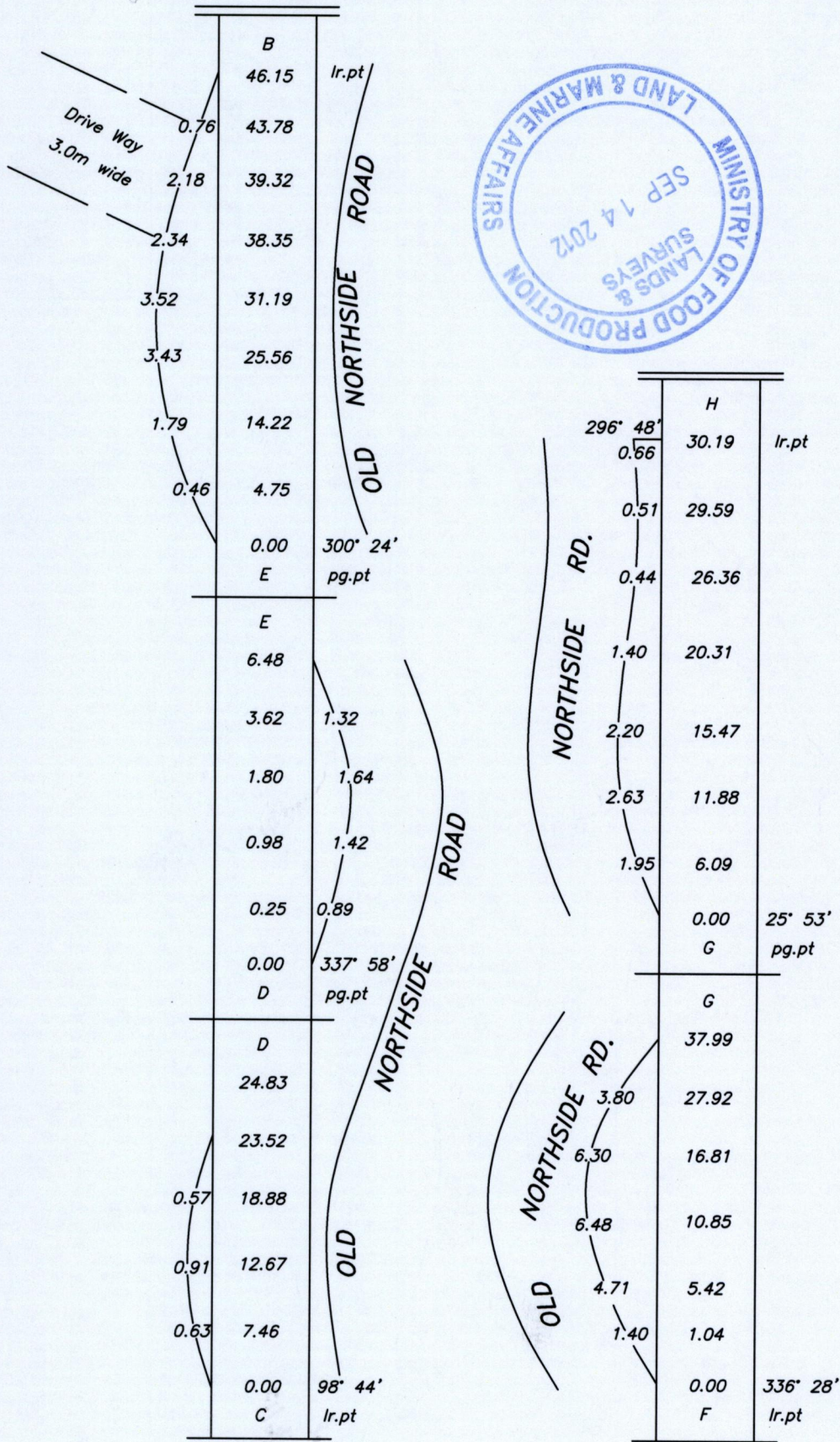


This is the Survey Plan annexed and marked "A" referred to in the Affidavit of SEYMORE ALFRED SWORN to before me this 29th day of May 2012

871/431

Commissioner of Affidavits.

CEWILL E. DENOON
Commissioner of Affidavits
Tobago.



1737

158