

1434

1434/118



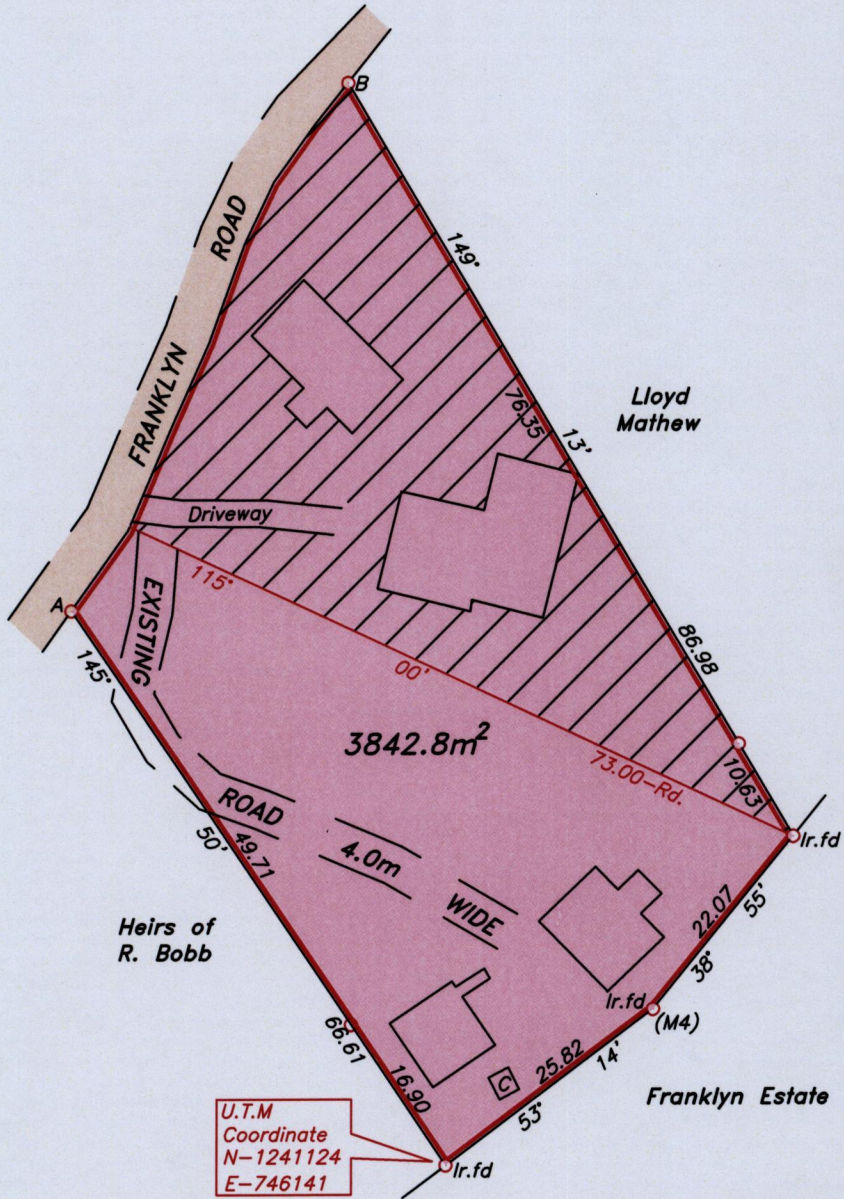
1183

U.P.R.N.....
To be brought under the provisions
of the REAL PROPERTY ORDINANCE

Cadastral Sheet 1.12.N $\frac{2D}{5/a}$
Ward of Tobago
Parish of St. David
FRANKLYN

PROCESS ID # G3091

Vide Plan N.N.17
S.O. #55/45



LEGEND

LINE	BEARING	DISTANCE
A-B	27° 43'	59.01

C-Cesspit

Hatched area Claimed and occupied by Lloyd Mathew

Note- UTM Zone 20 (WGS 84) Coordinates obtained from hand held GPS receiver
± 5.00m

Approved
Director of Surveys
13/6/13

SCALE 1:750

Bearings are grid based on solar observations

Distances are in metres

PLAN of a parcel of land coloured pink in the Ward of Tobago
Containing three thousand eight hundred and forty two point eight square metres.
Surveyed by me, with due authority on 4th October 2012 for Emmanuel Bobb.
In accordance with Regulation 25 (1) of the Land Surveyors' Regulations 1998, I certify that this plan is correct.

Checked by
Entered

29 November 2012.
Trinidad & Tobago Land Surveyor