

1434

1434/115

115

U.P.R.N No.....

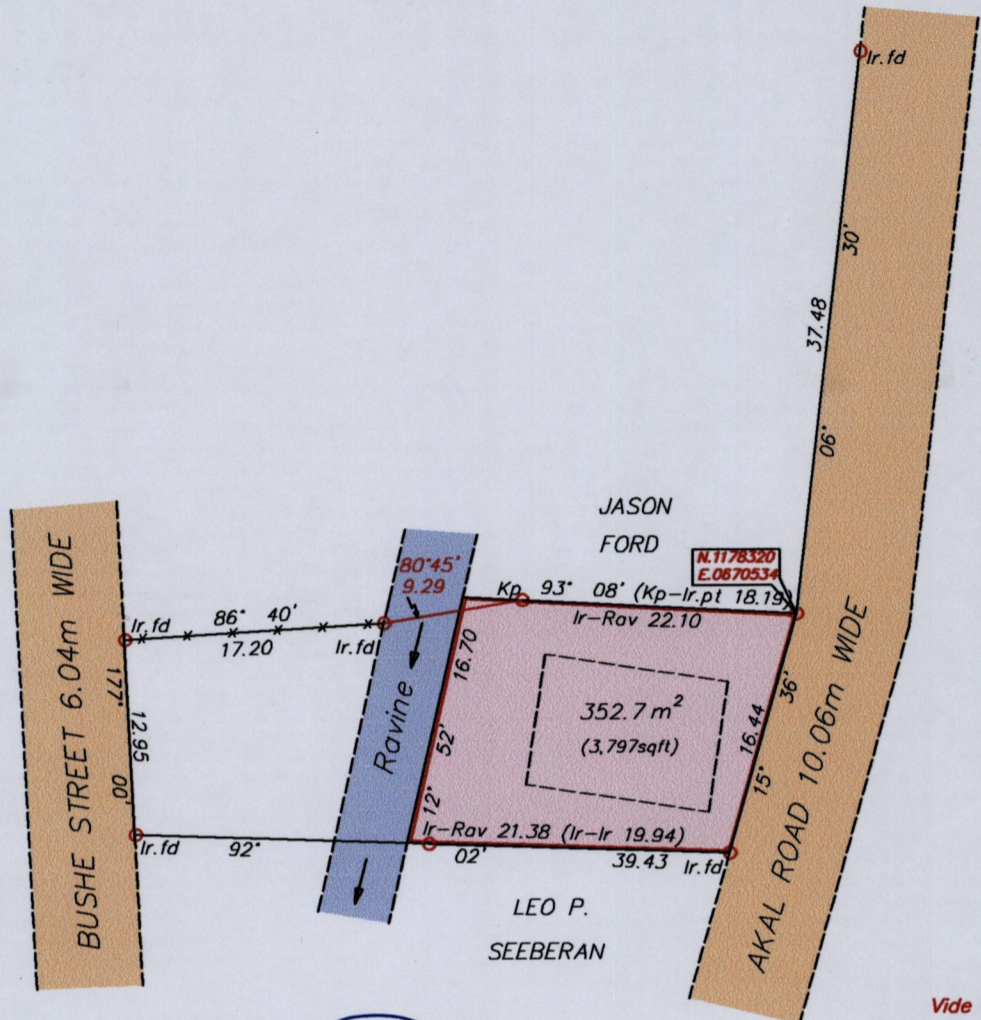

Cadastral Sheet B.17.K 13F
3/d

To be brought under the provisions
of the Real Property Ordinance


Ward of St. Anns

PROCESS ID# : 57571

County of St. George



Vide Plan F.A. 89
Vide Bk.1071 Fol.71

Approved: 
Director of Surveys 2013.2.22



--* Denotes Wire fence
Co-ordinates are obtained by hand held G.P.S
W.G.S.84 UTM Zone 20 +/- 5.00m

○ Denotes Iron put unless otherwise stated

Bearings are Cassini Grid based on Solar Observations

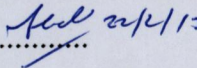
Note : To obtain U.T.M bearings subtract 18 minutes

SCALE 1/500

Distances are in metres

Plan of a Parcel of land coloured pink in the Ward of St. Anns
Containing three hundred and fifty two point seven square metres
Surveyed by me, with due authority, on the 16th October 2011 for Stephen Donnor
In accordance with Regulation 25 (1) of the Land Surveyors' Regulations 1998,

I certify that this plan is correct.

Checked by:  22/11/13

Entered on..... Trinidad and Tobago Land Surveyor..... S.H. August 2012