

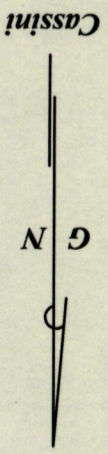
113

1437


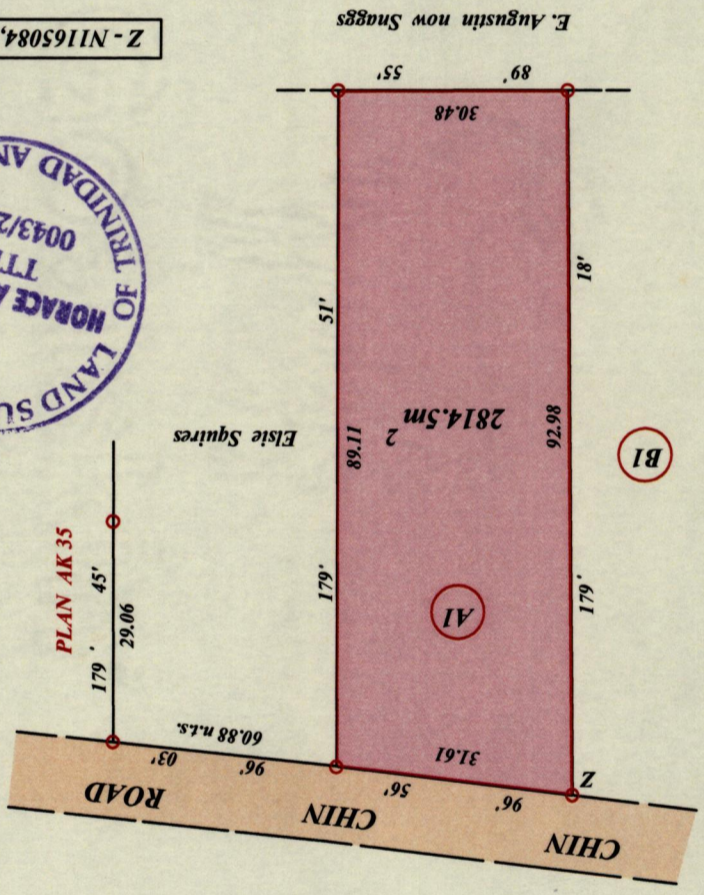
To be brought under the Provisions of the Real Property Ordinance

Process Id # 52882

Ward of Cunupia  
County of Caroni  
R.D. 16617/95



Cadastral Sheet D. 4. N. 34B  
2/c



Z - N1165084, E683529

SCALE 1 : 1000

Distances are in metres

Approved  
Director of Surveys 2013.02.20

Coordinates taken on hand held Magellan GPS Receiver WGS 84 +/- 5 Metres point Z  
Denotes iron found except otherwise stated  
Bearings are Cassini Grid based on Solar Observations

PLAN of a parcel of land coloured pink in the Ward of Cunupia  
Containing two thousand eight hundred and fourteen point five square metres  
Surveyed by me, with due authority, in November 13, 2010 for Anthony Somar  
In accordance with Regulation 25 (1) of the Land Surveyors Regulations 1998,  
I certify that this plan is correct.

Checked by *Horace A. Achille* 2013.02.20

Entered on ..... Trinidad & Tobago Land Surveyor *24 November 2010*