

1434

1434/112

112

Cadastral Sheet D. 12. C. 33F

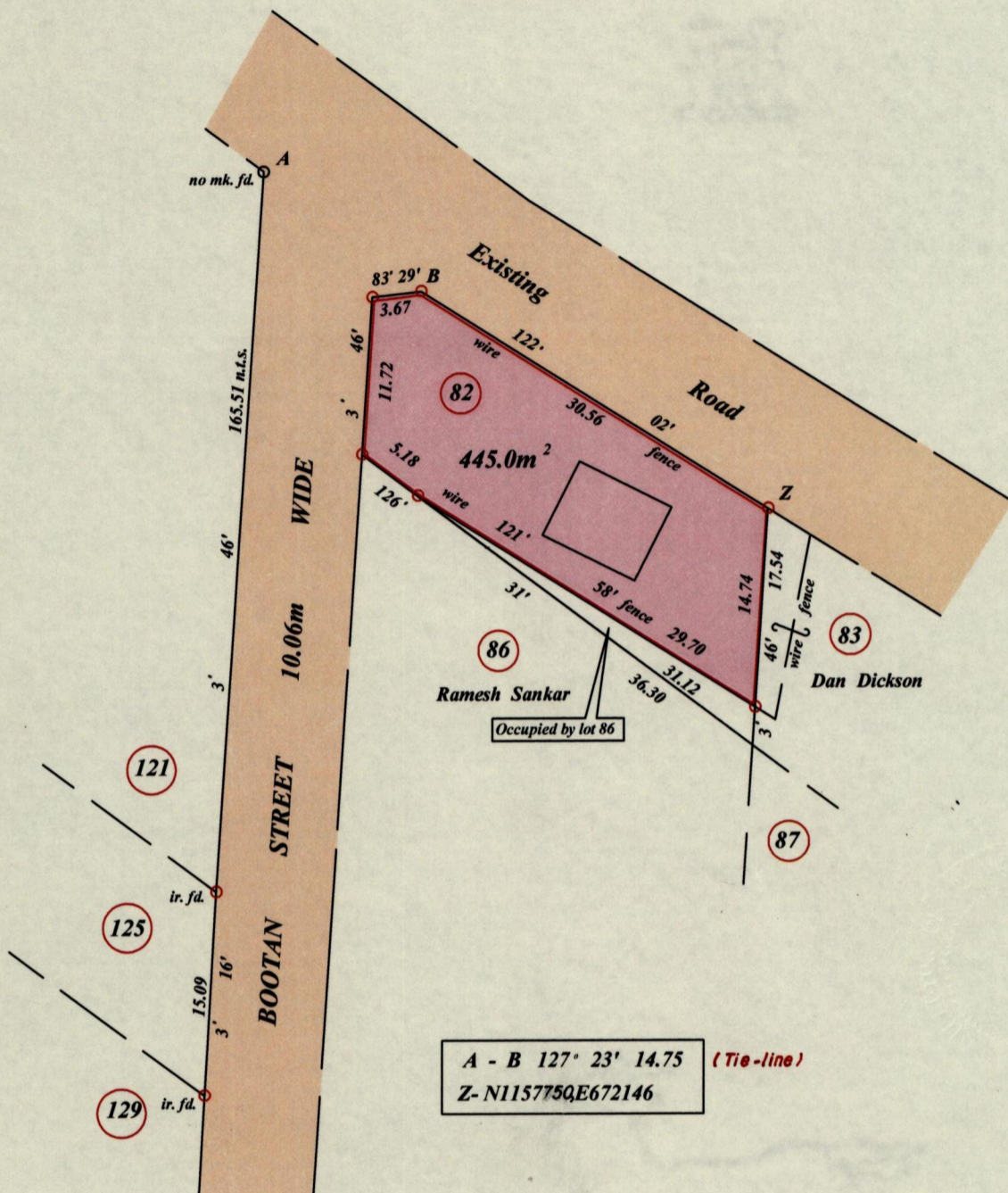
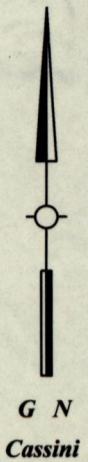
4/a

To be brought under the Provisions of the Real property Ordinance

Ward of Chaguanas

County of Caroni

Vide Plan BE 73

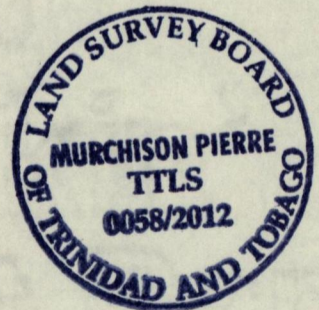


SCALE 1 : 500

Distances are in metres

Approved

*[Signature]*  
 Director of Surveys 2013.2.20



Coordinates taken on hand held Magellan GPS Receiver WGS 84 ±5 metres point Z

○ Denotes iron put except otherwise stated

Bearings are Cassini Grid based on Solar Observations

PLAN of a parcel of land coloured pink in the Ward of Chaguanas  
 Containing four hundred and forty five square metres  
 Surveyed by me, with due authority, on May 11, 2012 for Lutchmin Supersad  
 In accordance with Regulation 25 (1) of the Land Surveyors Regulations 1998,  
 I certify that this plan is correct.

Checked by *[Signature]* Murchison Pierre

Entered on ..... Trinidad & Tobago Land Surveyor ..... 30th June, 2012