

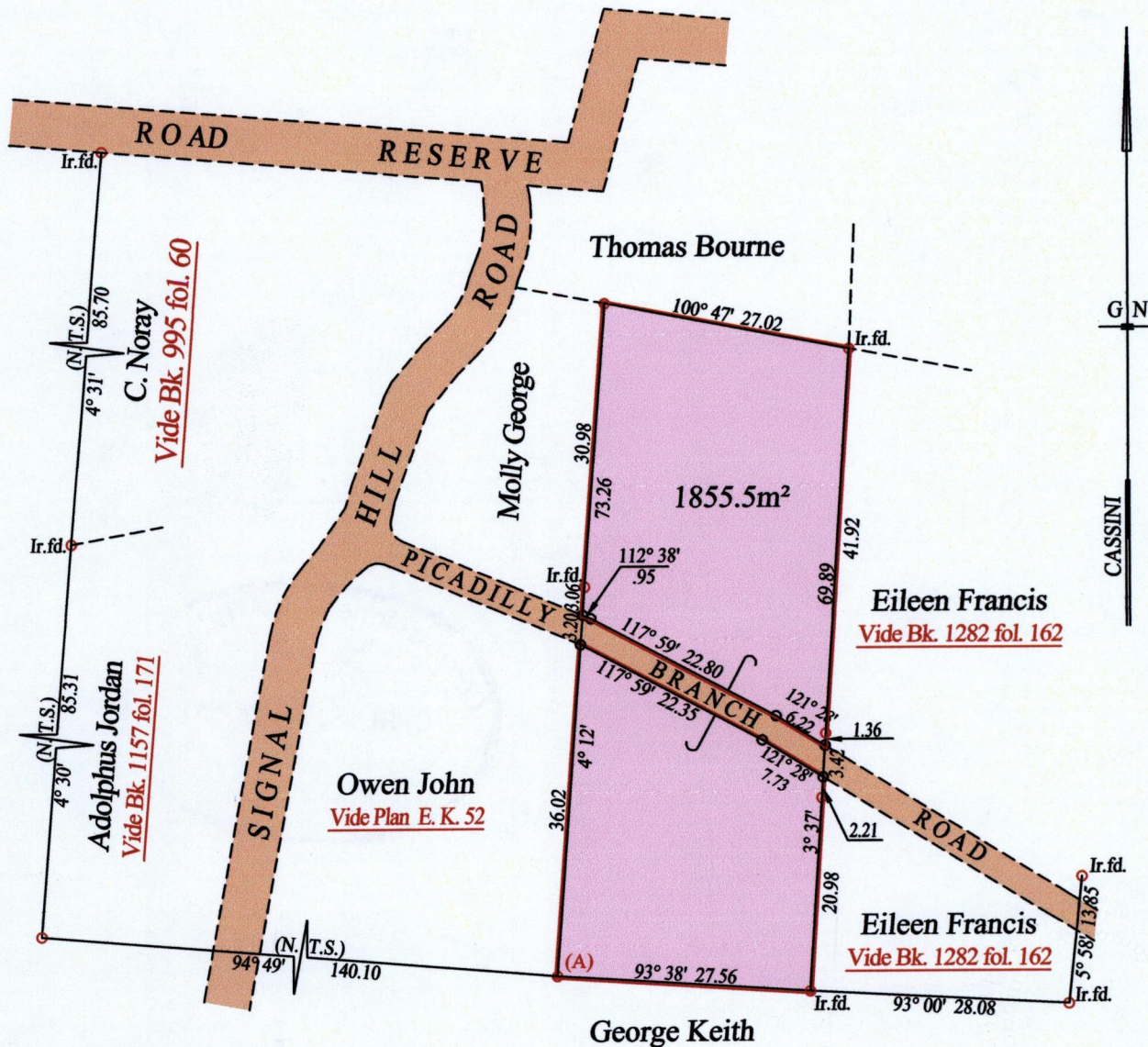
1434

1434/110

110

To be brought under the Provisions
of the Real Property Ordinance

Ward of Tobago
Parish of St. Andrew
Cadastral Sheet I.17 1 F
6/a



At Station (A)
E 0743926
N 1236555
Reading taken with
Handheld G.P.S.
Garmin 76S
U.T.M. Zone 20
Naparima
± 5 m.



Approved *[Signature]*
Director of Surveys 2013.1.25

Vide Bk. 607 fol. 99
Vide Bk. 1149 fol. 215

- Denotes No marks put
- Denotes Iron put except stated otherwise.


SCALE : 1:750

Note: Bearings are cassini grid based on solar observations Distances are in metres
PLAN of a Parcel of land coloured pink in the Ward of Tobago
Containing one thousand eight hundred and fifty five point five square metres
Surveyed by me, with due authority, on the 7th August 2012 for Kenton Harry
Certified Correct in accordance with Regulation 25(1) of the Land Surveyors Regulations 1998

Checked by *[Signature]* 24/1/13


Entered on Trinidad & Tobago Land Surveyor 18-01-2013

THIS IS THE PLAN MARKED "A" REFERRED TO IN THE
ANNEXED DECLARATION OF HARVEY RAMREKHA.

DECLARED TO AT #21, HARRIS STREET,) 
SAN FERNANDO.

This 18th day of January, 2013.)

Before me,


Commissioner of Affidavits



434/110