

1434

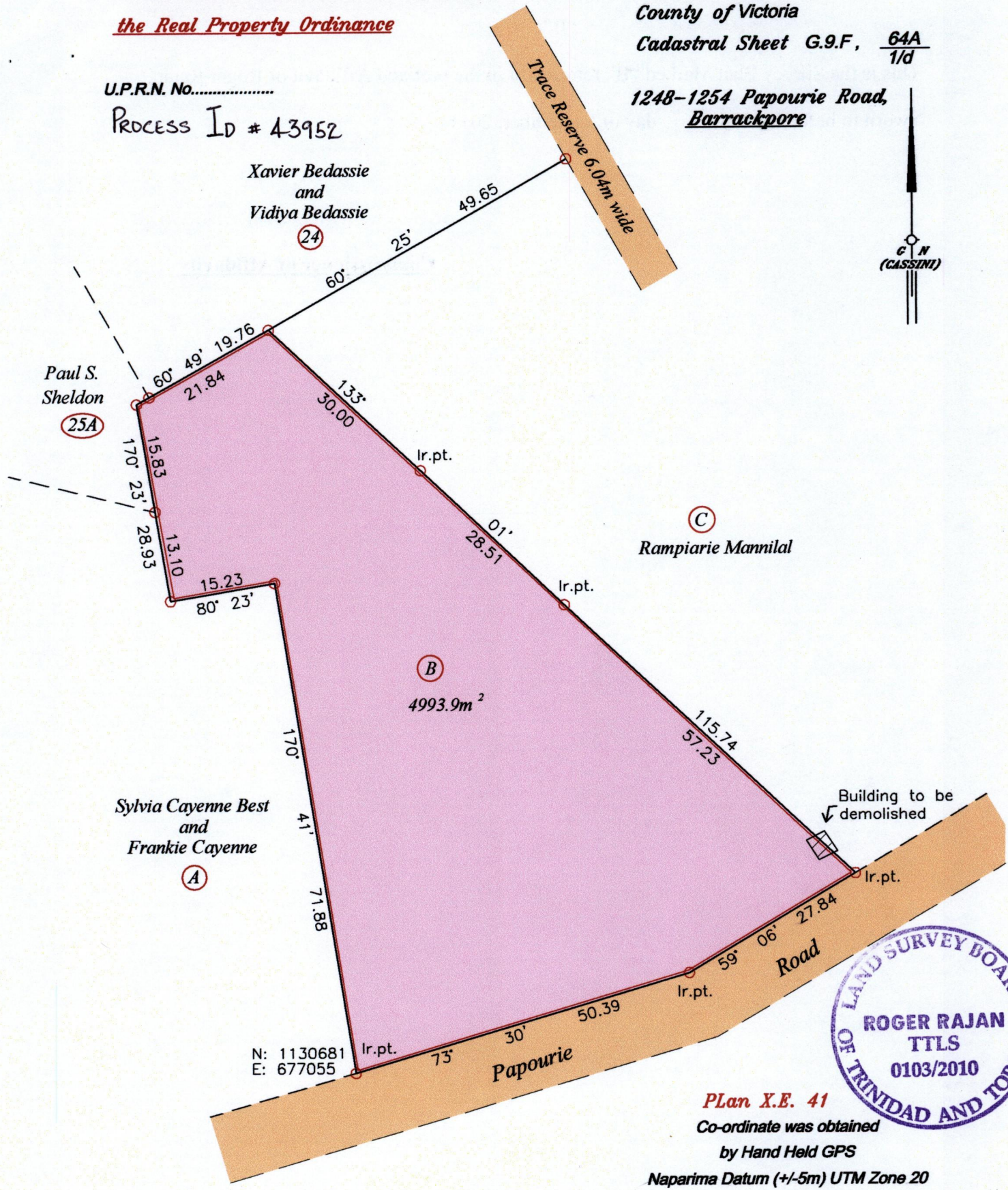
11


To be brought under the Provisions of
the Real Property Ordinance

Ward of Naparima
County of Victoria
Cadastral Sheet G.9.F, $\frac{64A}{1/d}$

U.P.R.N. No.....
PROCESS ID # 43952


1248-1254 Papourie Road,
Barrackpore




Approved 
Director of Surveys 2012.5.18

SCALE 1:750
Distances are in metres

○ Denotes Iron found except stated otherwise.
Bearings are Cassini Grid based on Solar Observations
Plan of a Parcel of land coloured pink in the Ward of Naparima.
Containing four thousand nine hundred and ninety three point nine square metres.
Surveyed by me, with due authority, on June 13th 2010, for Anthony Jai Persad
In accordance with Regulation 25 (1) of the Land Surveyors' Regulations 1998,
I certify that this plan is correct.

Checked by  15/5/12




Entered on CMIS 26.06.2012... Trinidad & Tobago Land Surveyor... 25th June 2010

“B”

This is the Survey Plan Marked “B” referred to in the prefixed Affidavit of Roger Rajan.

Sworn to before me this ____ day of September, 2011

.....
Commissioner of Affidavits



1434/11