

Process ID # 60507
 TO BE BROUGHT UNDER THE PROVISIONS OF
 THE REAL PROPERTY ORDINANCE


U.P.I.N. No.

"No. 14 ST. JOSEPH STREET, SAN JUAN"

Cadastral Sheet 23C 1/a, B.17.J.

Ward of St. Anns

County of St. George




INSET SCALE 1:100

Distances are in Metres

○ Denotes Iron Found unless otherwise stated

Approved

[Signature]
 Director of Surveys
 2013-1-31



Bearings are Cassini Grid based on Solar Obs.

○ Denotes Iron Found unless otherwise stated

Plan of a Parcel of land coloured pink in the Ward of St. Anns

Containing three hundred and five point two square metres

Surveyed by me, with due authority, on 8th August 2012 for Shirley Hosein

Certified correct in accordance with Regulation 25(1) of the Land Surveyors Regulations 1998.

Checked by *[Signature]*

Entered on *[Signature]* Trinidad & Tobago Land Surveyor

5th December 2012

Vide
Bk 1244:8
Bk 1049:43


E	669656.69
A	N 1177839.38

Reliability Error ± 5.0 m.
 Coordinates are UTM Zone 20,
 Naparima 1955 from
 Garmin GPSmap 60CSx
 Handheld GPS Receiver

LINE	BEARING	DIST.
B - C	95° 47'	0.20
D - E	183° 02'	0.18
E - F	96° 38'	0.66
C - F	96° 38'	12.68

SCALE 1:500

Distances are in Metres



1434

1434/08

1008

