

1434

1434/107

107

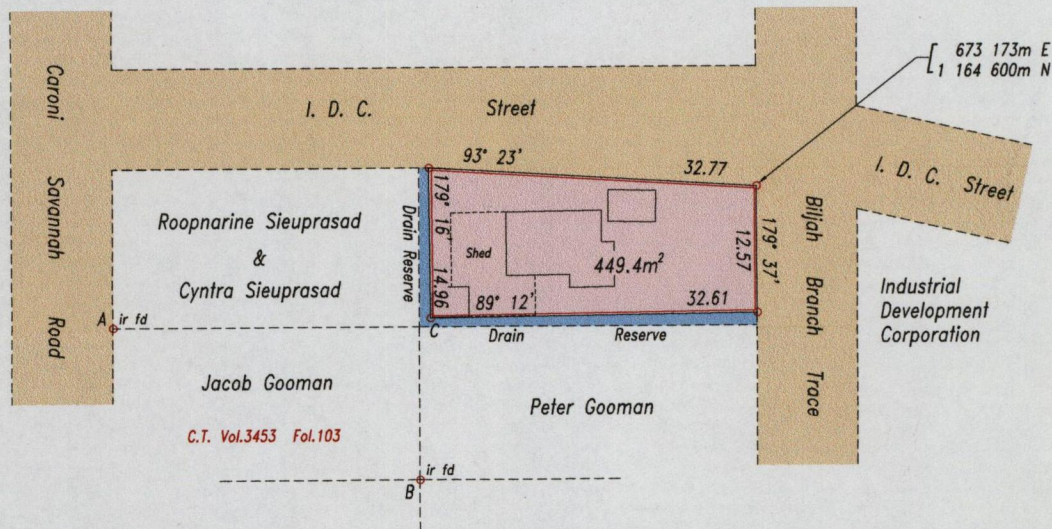

To be brought under the Provisions of the Real Property Ordinance

U.P.I.N. No.:

Ward of Chaguanas


County of Caroni

Cadastral Sheet D.2.P. $\frac{33C}{2/d}$



| Sta. - Sta. | Bearing | Distance |
|-------------|----------|----------|
| A - B | 116° 27' | 34.13 |
| B - C | 3° 50' | 16.16 |

| Coordinate Information |
|---|
| Source: Derived from Scaling Coordinates from Sectional Map Sheet 33C $\frac{2/d}{2/d}$ |
| Error Statement: +/- 10m |
| Datum: Naparima, UTM (Zone 20) |

Approved 
 Director of Surveys 2013.1.25

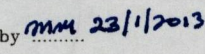
SCALE 1: 750

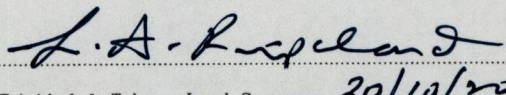
Distances are in metres

o Denotes iron put except otherwise stated
 Bearings are Cassini Grid based on Solar Observations

PLAN of a parcel of land coloured pink in the Ward of Chaguanas
 Containing four hundred and forty nine point four square metres
 Surveyed by me, with due authority, on July 21st, 1998 for Soogrim Narine & Dumally Narine

In accordance with Regulation 25(1) of the Land Surveyors' Regulations 1998, I certify that this plan is correct.

Checked by  23/1/2013
 Entered on


 Trinidad & Tobago Land Surveyor 20/10/2011

