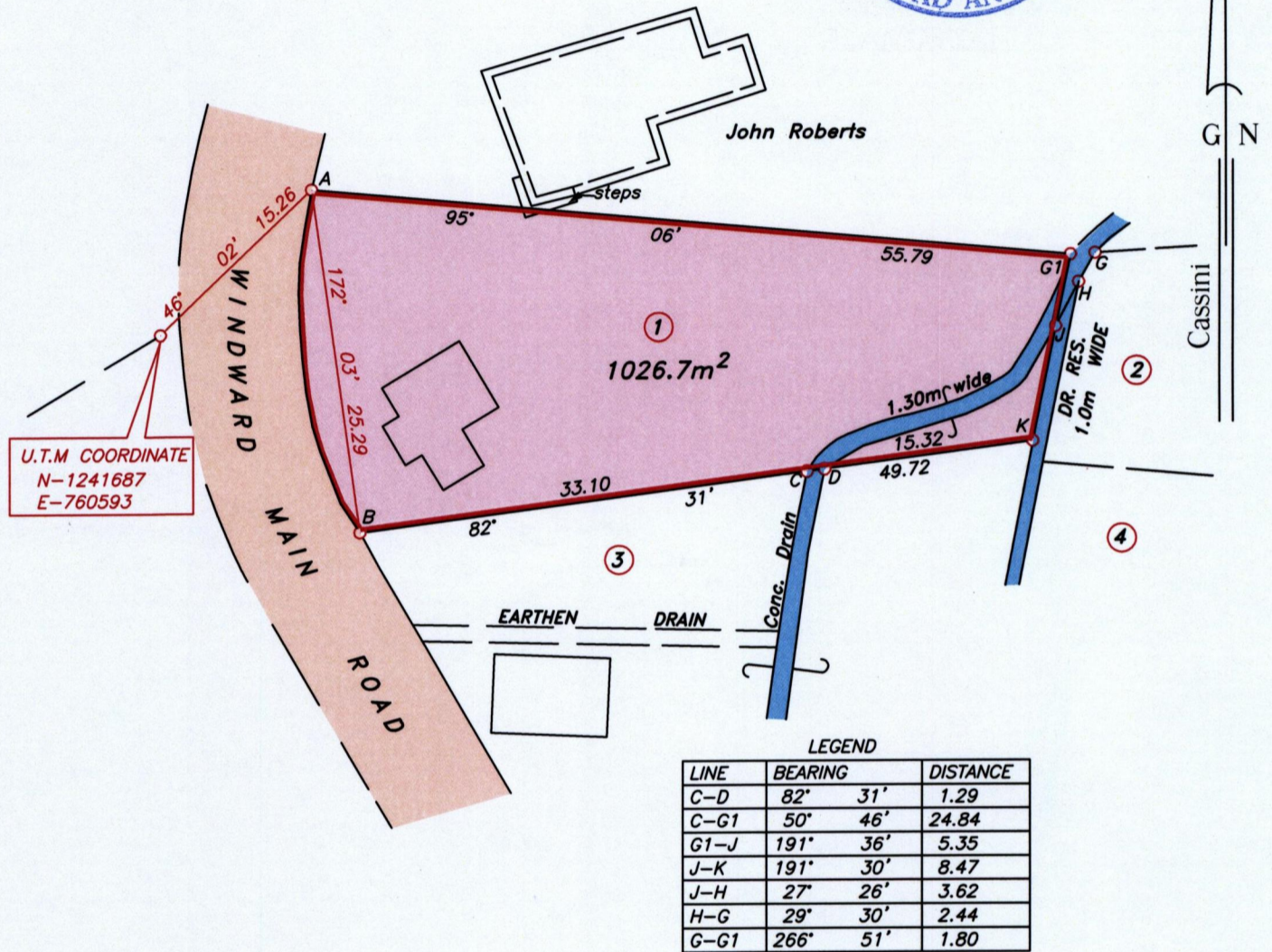



U.P.R.N.....
To be brought under the provisions
of the REAL PROPERTY ORDINANCE

Cadastral Sheet *I.14.0*
Ward of *Tobago*
Parish of *St. Mary*
GLAMORGAN



U.T.M COORDINATE
N-1241687
E-760593

Approved
Director of Surveys 2013.1.22

Note- UTM Zone 20 (WGS 84) Coordinates obtained
from hand held GPS receiver
± 6.00m

SCALE 1:500

○ Denotes iron found, except otherwise stated.

Bearings are grid based on solar observations

Distances are in metres

PLAN of a parcel of land coloured *pink* in the Ward of *Tobago*
Containing *one thousand and twenty six point seven square metres.*

Surveyed by me, with due authority on 22nd October 2012 for *Kennetta King & Kirt King*

In accordance with Regulation 25 (1) of the Land Surveyors' Regulations 1998, I certify that this plan is correct.

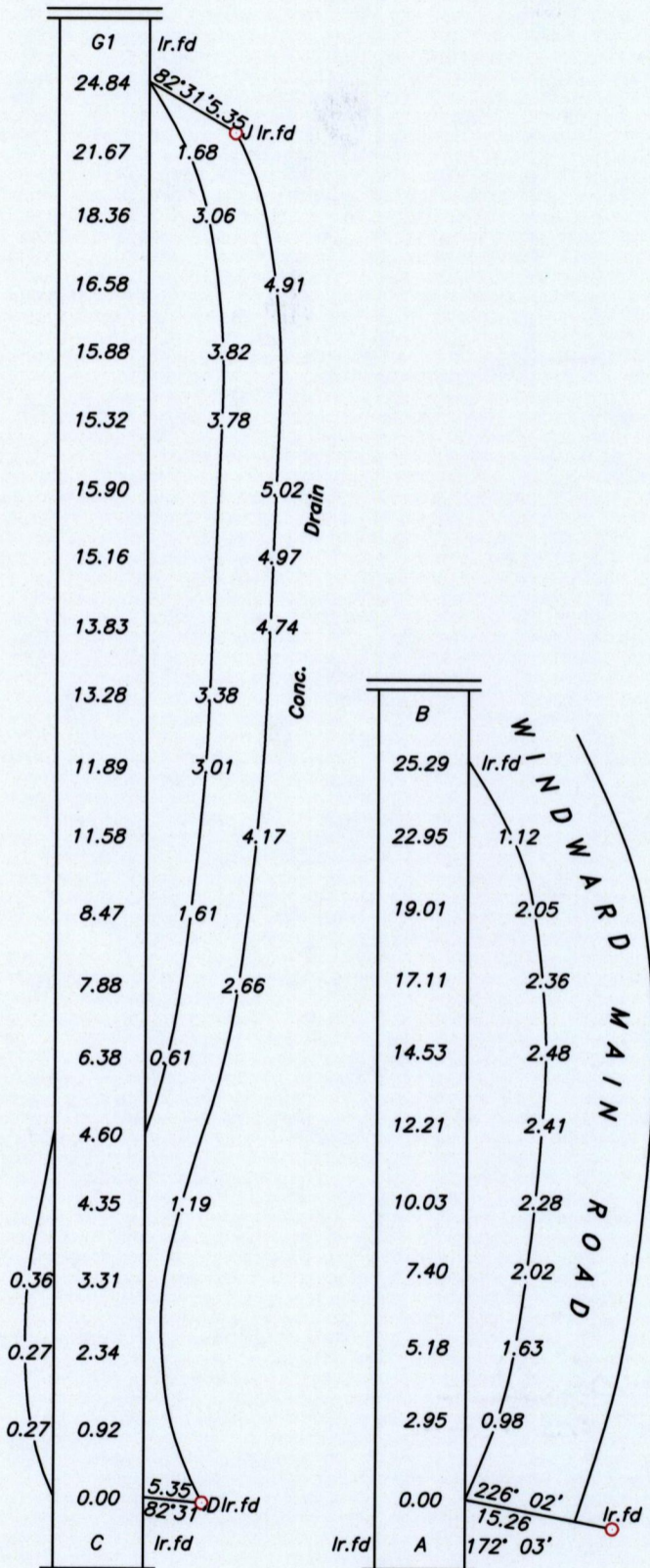
Checked by *22/1/2013*

Entered

14th November 2012

Trinidad & Tobago Land Surveyor.....2012.

path: \\aasl-server\2012survey\k064\kking.dwg



1434/166