

1434

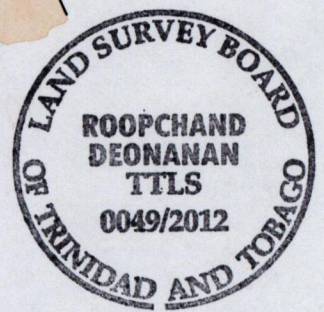
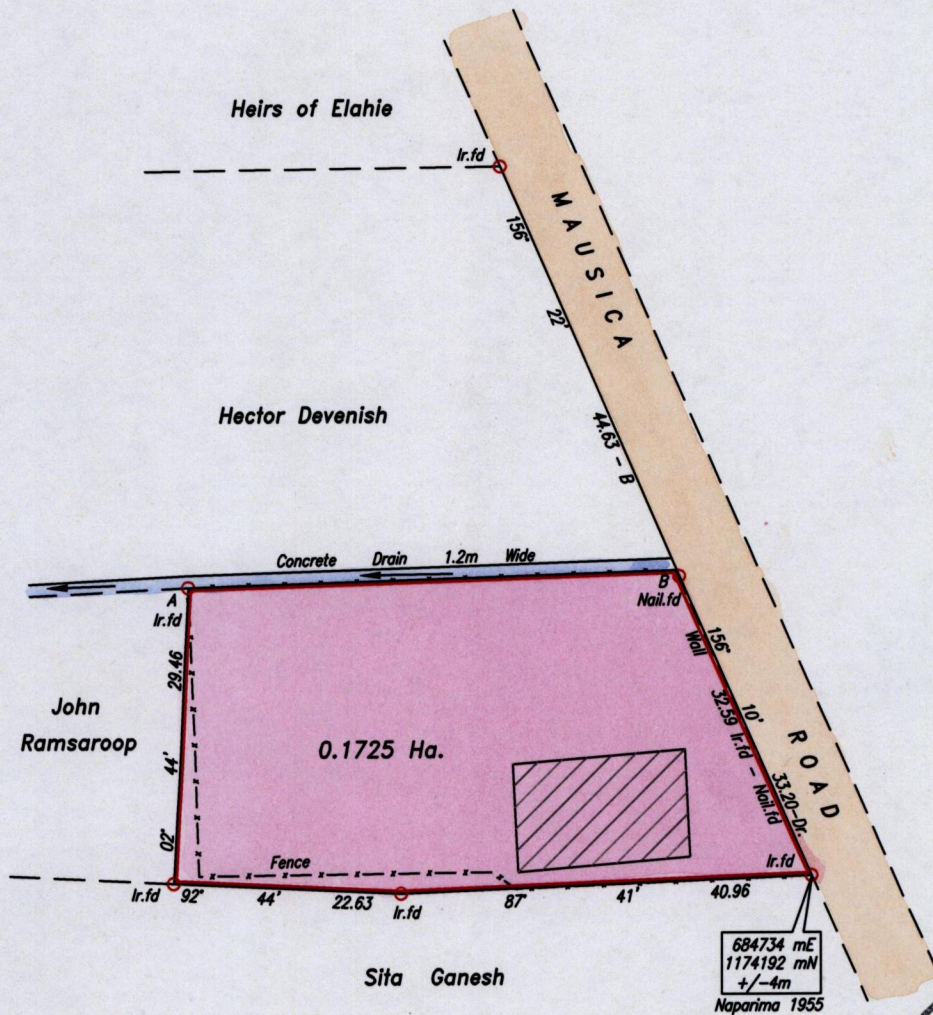
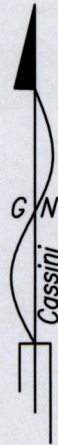
1005

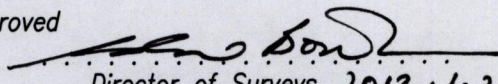
Cadastral Sheet B.24.F&G 24B
4/b
Ward of Tacarigua
County of St. George

To be brought under the Provisions of the
Real Property Ordinance

See Bk.1173 Fol.77
Bk.1126 Fol.155

MAUSICA

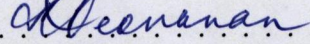


Approved 
Director of Surveys 2013.1.22

SCALE 1:750
Distances are in metres

Coordinates obtained from hand held G.P.S.

Bearings are based on Solar Observations
PLAN of a Parcel of land coloured pink in the Ward of Tacarigua
Containing zero point one seven two five hectare
Surveyed by me, with due authority, on 23rd and 29th August 2012 for Shanti Parmeshwar
In accordance with Regulation 25 (1) of the Land Surveyors' Regulations 1998,
I certify that this plan is correct.

Checked by *mm* 21/1/2013 

Entered on Trinidad & Tobago Land Surveyor. 11th September 2012.
PATH = ADA004 C:/DEO/SHANTI PARMESHWAR DWG.