

1434

1434/102

102

U.P.R.N. No.

Cadastral Sheet B.19.K/24A

Ward of Tacarigua

2/a

To be brought under the provisions of the Real Property Ordinance

County of St. George

PLAN P.G. 10

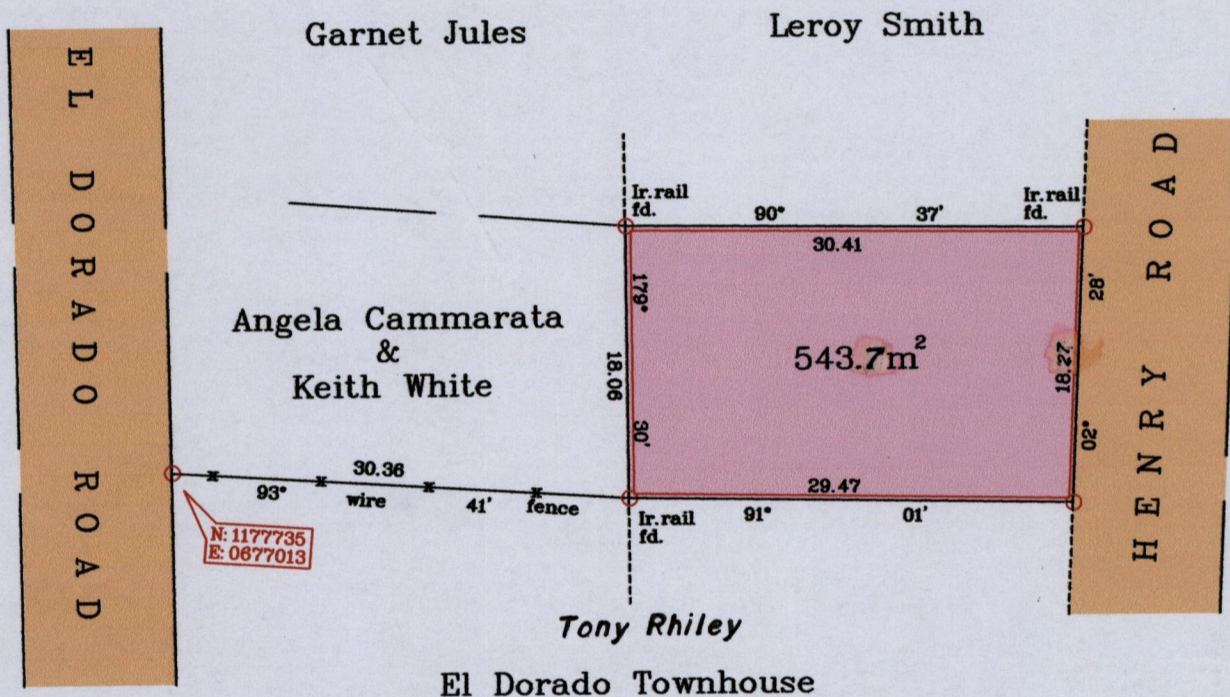
El Dorado New Village

PROCESS ID # 56402


Reg. Deed #200100696923

G. N.

Cassini



N: 1177735
E: 0877013

Approved 
Director of Surveys 2013.1.14



Datum WGS 84 U.T.M. ZONE 20 (+/-5m)

○ Denotes Iron put unless otherwise stated

Bearings are Cassini Grid based on Solar Observations

SCALE 1:500


Distances are in metres

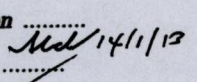
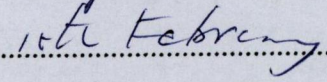
Plan of a Parcel of land coloured pink in the Ward of Tacarigua

Containing five hundred and fourty three point seven square metres

Surveyed by me, with due authority on the 30th June 2007 for Angela Cammarata & Keith White

In accordance with regulation 25 (1) of the Land Surveyors' Regulations 1998,

I certify that this plan is correct. 

Entered on
Check by  14/1/12 Trinidad and Tobago Land Surveyor  15th February 2012