

1434

1001

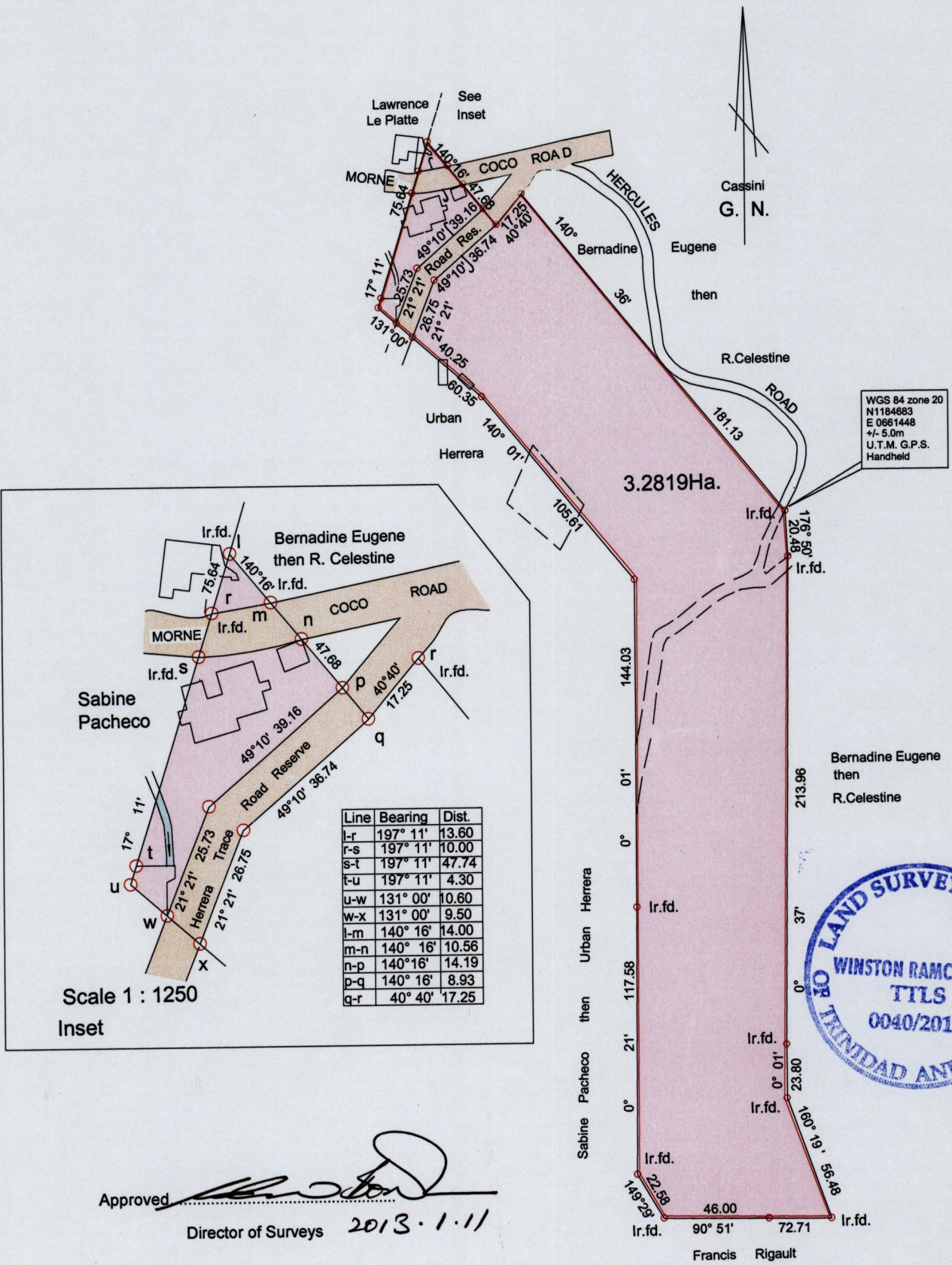
Cadastral Sheet A.15.J. 13A  
4/c

To be brought under the provisions  
of the Real Property Ordinance

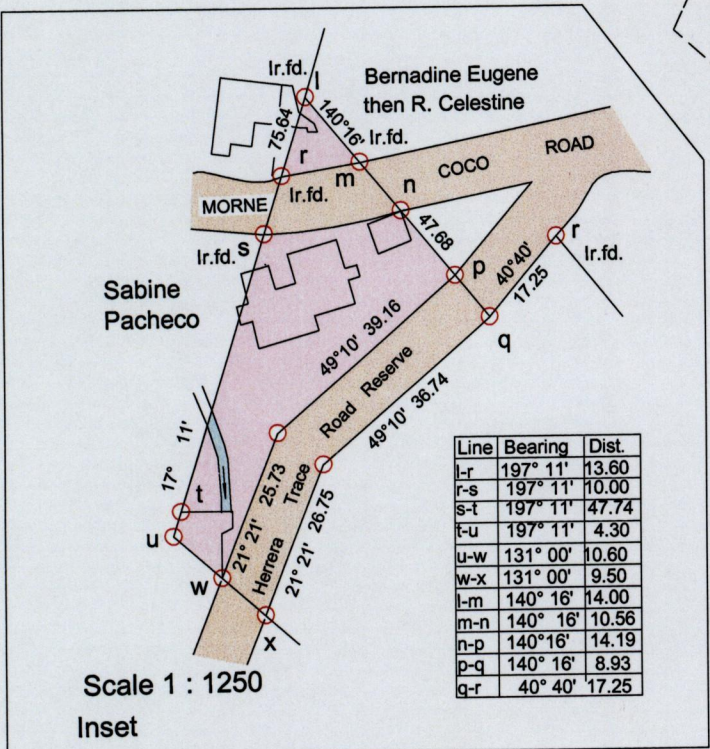
Ward of Diego Martin

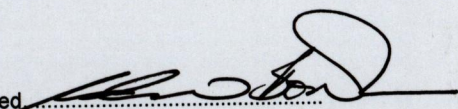
County of St. George

Process ID# 48761



WGS 84 zone 20  
N 1184683  
E 0661448  
+/- 5.0m  
U.T.M. G.P.S.  
Handheld



Approved   
Director of Surveys 2013.1.11


o Denotes Iron put except otherwise stated

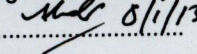
Note : Bearings are Cassini Grid based on Solar Observations


Plan of a parcel of land coloured pink in the Ward of Diego Martin  
Containing three point two eight one nine hectares

Surveyed by me with due authority in 16th April, 2nd June & 17th September 2011  
for Lucy Marcelin & Lyris Ambah Hoyte.

In accordance with Reg. 25 (1) of the Land Surveyors' Regulations 1998  
I hereby certify that this plan is correct

Trinidad & Tobago Land Surveyor.....  date 2nd February.....2012

Checked by.....  8/1/13

Entered on C.M.S. 27-02-2013.....  


Scale 1:2500  
Distances are in metres