


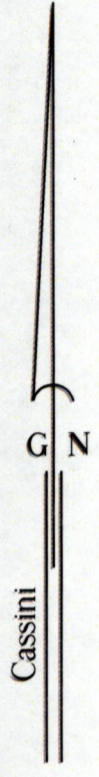
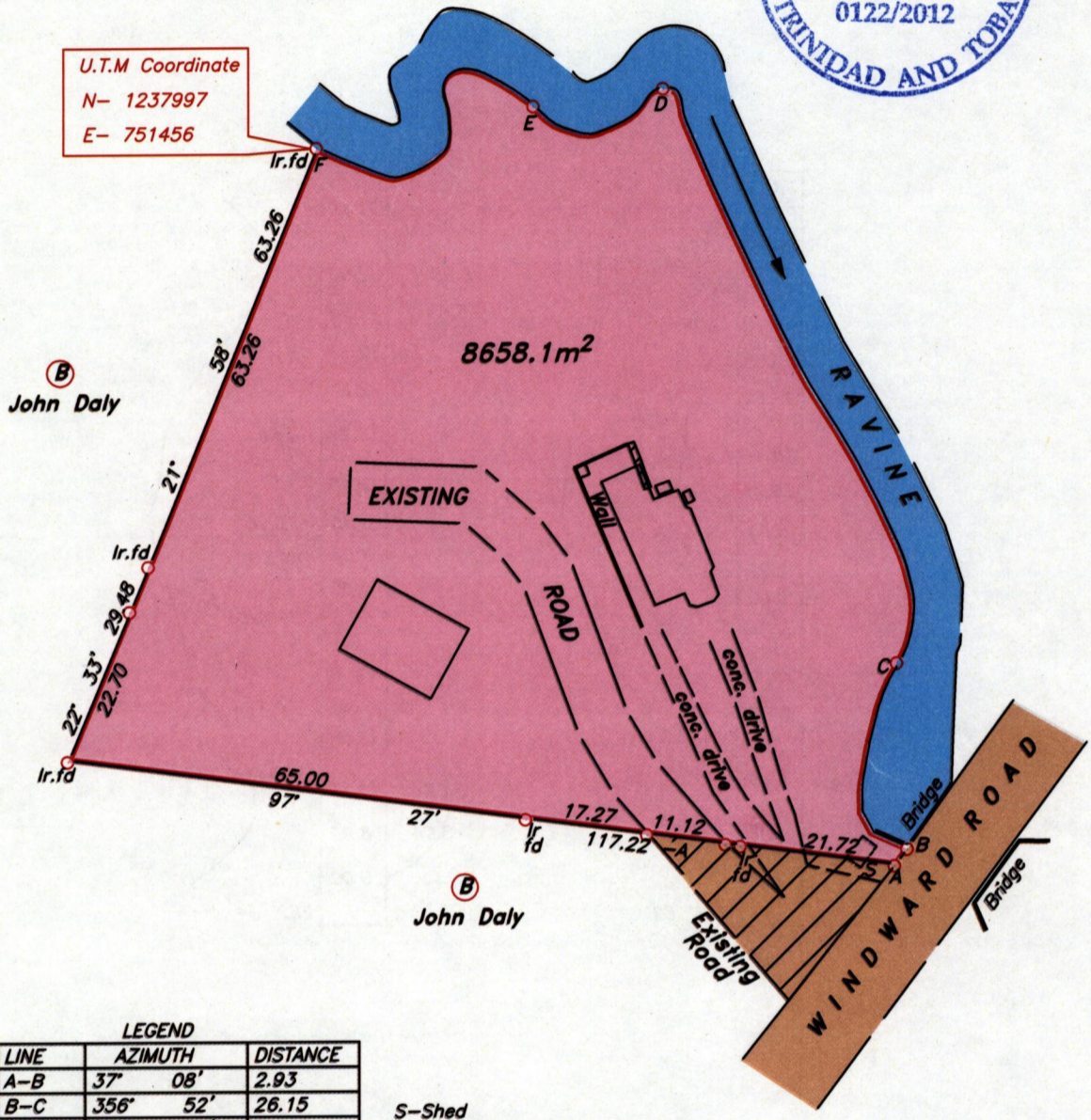
U.P.R.N.....
To be brought under the provisions
of the REAL PROPERTY ORDINANCE

Cadastral Sheet I.18.F
Ward of Tobago
Parish of St. George
HOPE

Vide Plan J.B.273
E.E.64



U.T.M Coordinate
N- 1237997
E- 751456



LEGEND

LINE	AZIMUTH	DISTANCE
A-B	37° 08'	2.93
B-C	356° 52'	26.15
C-D	337° 59'	87.06
D-E	262° 35'	18.47
E-F	259° 29'	31.19

S-Shed
Hatched area occupied by Existing Road is 364.1m²

Approved

Director of Surveys 2012.4.17

Note- UTM Zone 20 (WGS 84) Coordinates obtained from hand held GPS receiver
± 5.00m

SCALE 1:1000

○ Denotes iron put, except otherwise stated.
Bearings are grid based on solar observations

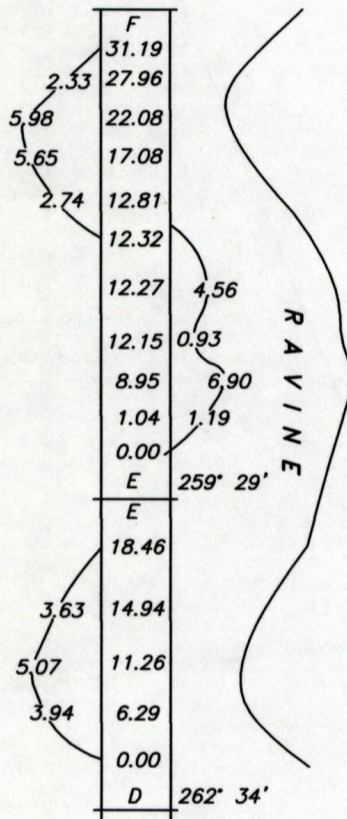
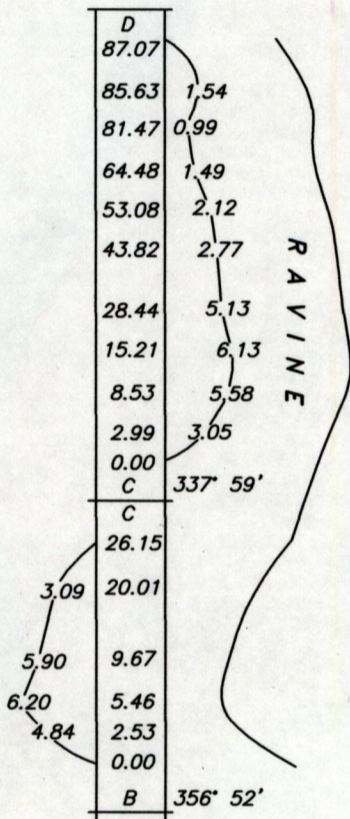
Distances are in metres

PLAN of a parcel of land coloured pink in the Ward of Tobago
Containing eight thousand six hundred and fifty eight point one square metres.
Surveyed by me, with due authority on 27th April & 7th July 2010 for Ellen Duncan.

In accordance with Regulation 25 (1) of the Land Surveyors' Regulations 1998, I certify that this plan is correct.

Checked by.....
Entered

Trinidad & Tobago Land Surveyor..... 2012..



1434/1