

1433

99

U.P.R.N. No.

R.P.O. Vol. 845 Fol. 77

C.T. Vol. Fol.

Cadastral Sheet A.19.A. 12 F / 3/b

Ward of Diego Martin


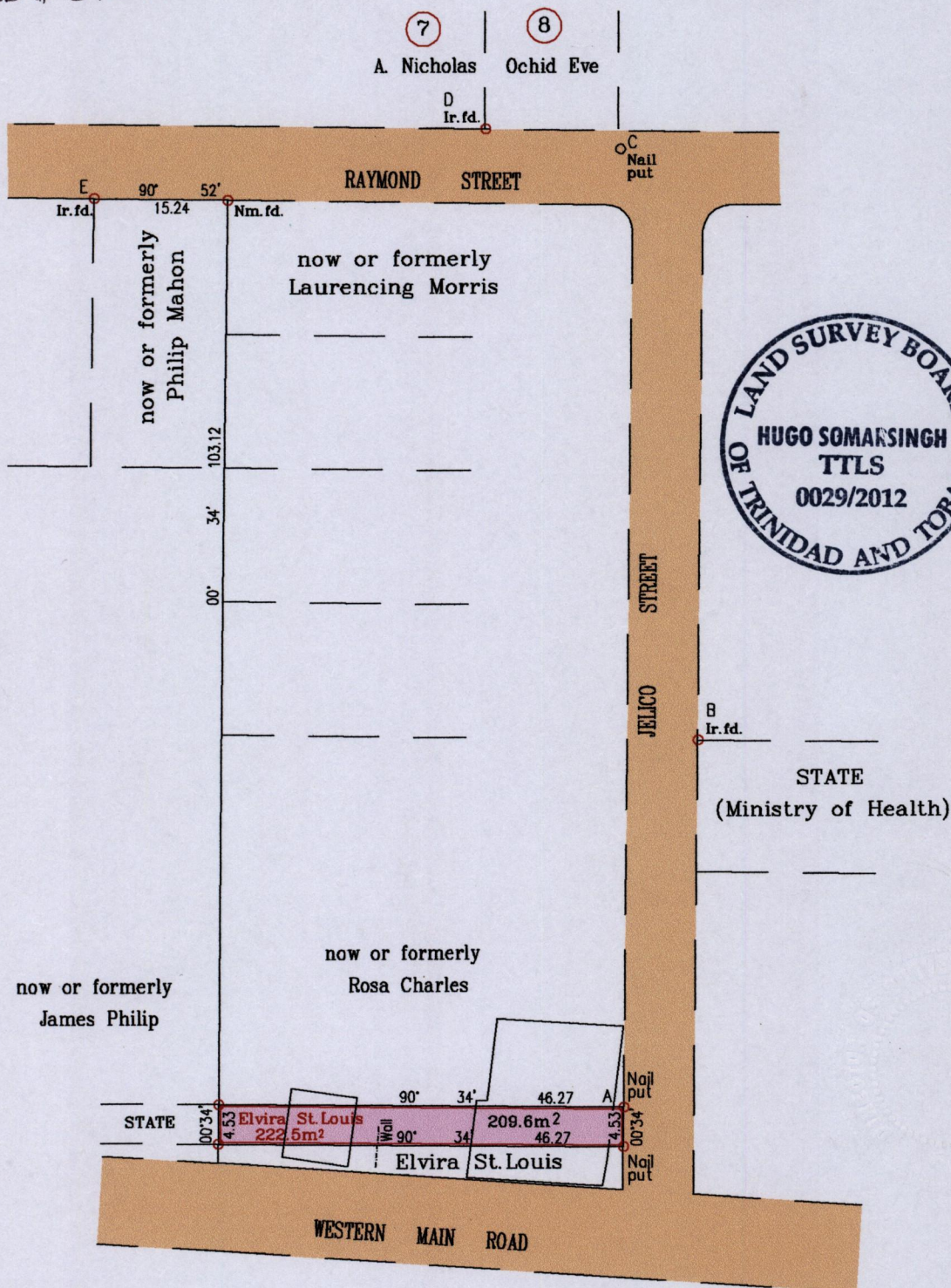
County of St. George

Carenage

PROCESS ID # 51577

G. N.

Cassini




Ir.put (A) - 0653613m E
 1181574m N
 U.T.M. Zone 20,WGS84(+/-5.0m)
 Hand Held G.P.S. Coordinates

A-B	11° 25'	42.68
B-C	352° 35'	67.99
C-D	278° 40'	15.65
D-E	260° 05'	45.36

Vide Plan M.J.48

SCALE 1/750

Distances are in metres

Approved 
 Director of Surveys 2012.9.13

○ Denotes Iron put except where otherwise stated
 Bearings are Cassini Grid based on Solar Observations

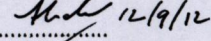
Plan of a Parcel of land coloured pink in the Ward of Diego Martin

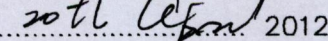
Containing two hundred and nine point six square metres

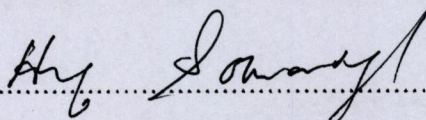
Surveyed by me, with due authority, in April 2012 for Elvira St. Louis


In accordance with regulation 25 (1) of the Land Surveyors' Regulations 1998,

I certify that this plan is correct.

Checked by  12/9/12

Entered on Trinidad and Tobago Land Surveyor  2012


 20th April 2012



1433/99