

R.P.O. Vol. 148 Fol. 589

C.T. Vol. 5007 Fol. 377

1433

Cadastral Sheet 63F, G.13.G 1/d

Ward of Siparia

County of St. Patrick

Bk 780 Fol 244

94

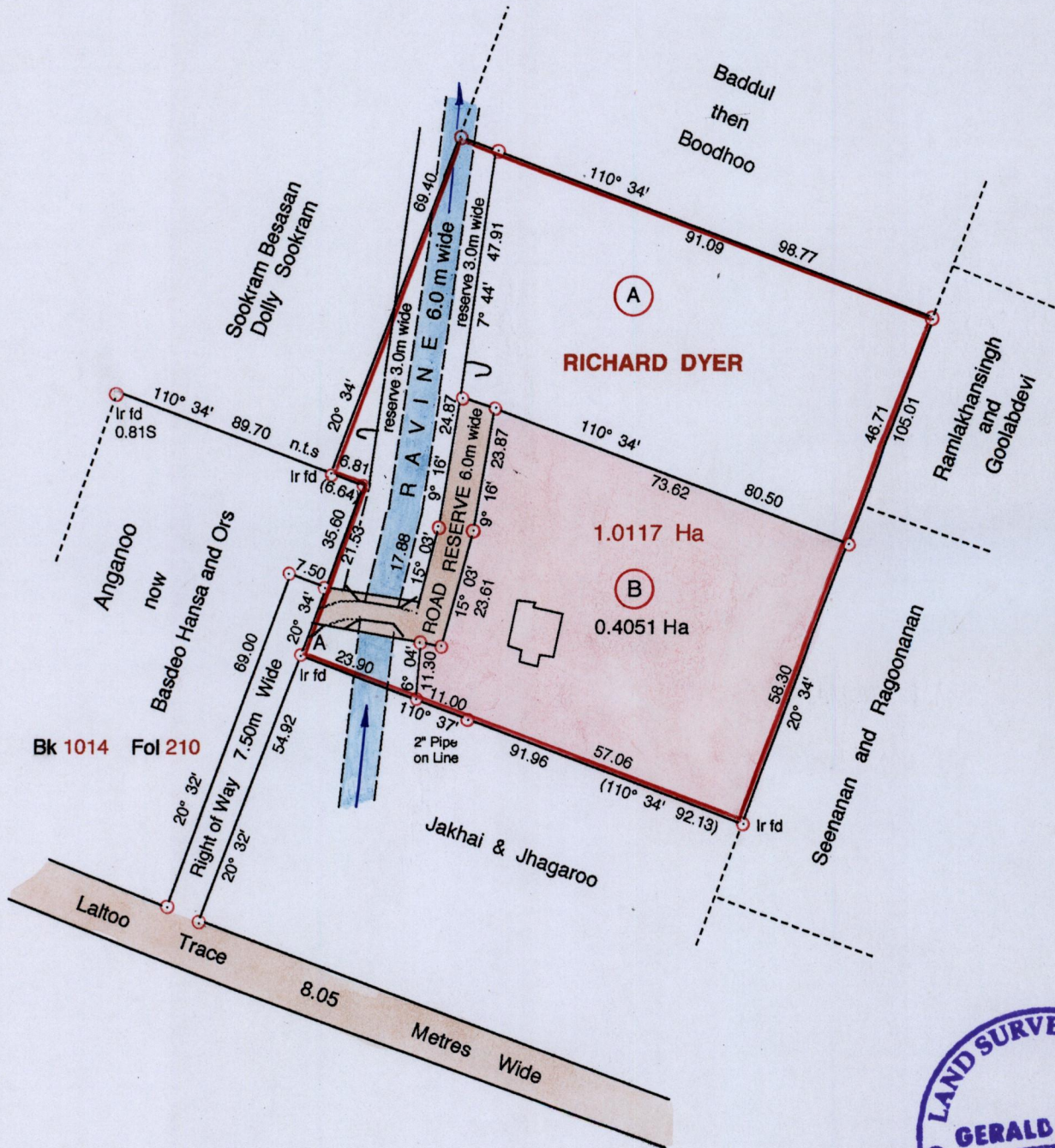
G. N.

Cassini

U.P.R.N. No.

Process ID# 43749

A - 1125,680 N, 670,875 E
UTM ZONE20 , WGS84(+/- 5.00M)
Direct Observation-gps hand held



SEE 1515 : 123

Approved *[Signature]*
Director of Surveys 2012-9-7

Distances are in Metres

SCALE 1 : 1250

○ Denotes Iron Put unless otherwise stated

Bearings are Cassini Grid based on Solar Obs.

PLAN of a Parcel of land coloured pink in the **Ward of Siparia**

Containing **zero point four zero five one hectares**



Surveyed by me, with due authority, in April 2004

In accordance with Regulation 25(1) of the Land Surveyors' Regulations 1998, I certify that this plan is correct.

Entered by *[Signature]* 27/02/2013 CMS

Checked by *[Signature]* 3/9/2012

[Signature]
Trinidad and Tobago Land Surveyor 10/08/2012



1433/94