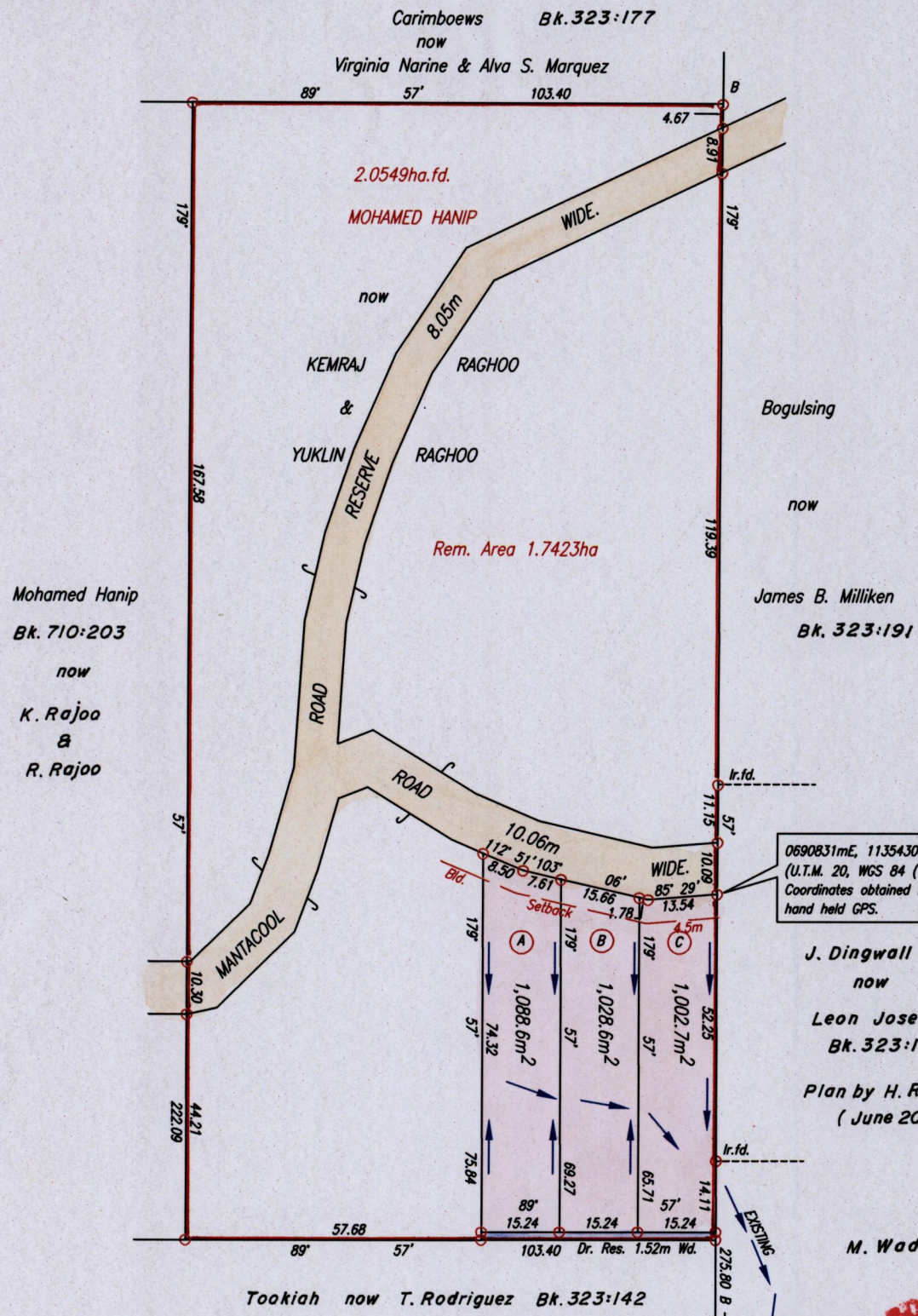



R.P.O. Vol. Fol.
C.T. Vol. 637 Fol. 65

Cadastral Sheet H.1.J. 54F
4/b
Ward of Savana Grande
County of Victoria

PROCESS ID # 46261



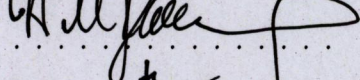
Approved 
Director of Surveys 2012-9-7



○ Denotes Iron put except otherwise stated.
Bearings are Cassini Grid based on Solar Observations.

SCALE 1:1250
Distances are in Metres

PLAN of 3 Parcels of land coloured pink in the Ward of Savana Grande
Containing together three thousand, one hundred and twenty five point nine square metres.
Surveyed by me, with due authority, in July, 2010 for Kemraj Raghoo
In accordance with Regulation 25(1) of the Land Surveyors' Regulations 1998,
I certify that this plan is correct.

Checked by  L.S.O.F. 19
Entered Trinidad & Tobago Land Surveyor . 19 November 2011



1433/93